SCOTT A. TURNER
SHERIFF OF AITKIN COUNTY
217 Second Street NW RM# 185
Aitkin, MN 56431

218-927-7435 Emergency 911
Sheriff Fax 218-927-7359 / Dispatch Fax 218-927-6887
TOLL FREE 1-888-900-2138

Weekly IR Report Final

Printed on December 21, 2016

[Reported Date/Time] is between '2016-12-14 00:00' and '2016-12-20 23:59'

Case Number	Reported Date/Time	Code : Description	Address	City, State ZIP	Name
16004035	12/14/16 01:28	OTHR : Other	52039 183RD AVE,	MCGREGOR, MN 55760	Aitkin County
16004036	12/14/16 12:21	THFT : Theft	610 AIR PARK DR #344,	AITKIN, MN 56431	Aitkin Police
16004038	12/14/16 14:50	FIRE : Fire Call	404 RIVERDALE DR,	AITKIN, MN 56431	Aitkin County
16004037	12/14/16 14:53	TRAF : Traffic Stop	US HWY 169 / 416TH AVE,	AITKIN, MN 56431	Aitkin County
16004039	12/14/16 14:53	THFT : Theft	54146 LOON AVE,	MCGREGOR, MN 55760	Aitkin County
16004041	12/14/16 15:02	CM : Civil Matter	104 3RD ST NW, AITKIN,	AITKIN, MN 56431	Aitkin Police
16004040	12/14/16 15:29	SUSP : Suspicion	29303 195TH LN, ISLE, MN	ISLE, MN 56342	Aitkin County
16004042	12/14/16 16:27	HGUP : 911 Hang	30867 OAK AVE, AITKIN,	AITKIN, MN 56431	Aitkin County
16004043	12/14/16 17:28	FIRE : Fire Call	31589 409TH PL, AITKIN,	AITKIN, MN 56431	Aitkin County
16004044	12/14/16 17:32	THFT : Theft	322 1ST AVE SE, AITKIN,	AITKIN, MN 56431	Aitkin County
16004046	12/14/16 17:47	THFT : Theft	65742 US HWY 169, HILL	HILL CITY, MN 55748	Hill City Police
16004045	12/14/16 18:05	CM : Civil Matter	34486 PIONEER AVE,	AITKIN, MN 56431	Aitkin County
16004047	12/14/16 18:11	THFT : Theft	52039 183RD AVE,	MCGREGOR, MN 55760	Aitkin County
16004048	12/14/16 20:49	PVIO : Probation	52039 183RD AVE,	MCGREGOR, MN 55760	Aitkin County
16004050	12/15/16 14:36	THFT : Theft	20209 380TH ST,	MCGREGOR, MN 55760	Aitkin County
16004051	12/15/16 14:37	OTHR : Other	1027 1ST ST NW, AITKIN,	AITKIN, MN 56431	Aitkin Police
16004052	12/15/16 18:33	WC : Welfare Check	28208 330TH AVE, AITKIN,	AITKIN, MN 56431	Aitkin County
16004053	12/15/16 19:16	: NO PRESS	22352 450TH AVE, AITKIN,	AITKIN, MN 56431	Aitkin County
16004054	12/15/16 20:22	DIST : Disturbance	117 2ND ST NW, AITKIN,	AITKIN, MN 56431	Aitkin Police
16004055	12/15/16 21:01	AMBC : Ambulance	FORESTRY STATION		Aitkin County
16004056	12/15/16 21:34	WC : Welfare Check	CHAPPY'S ASSISTED		Hill City Police
16004057	12/15/16 22:11	DIST : Disturbance	RIVERSIDE PUB		Aitkin Police
16004058	12/16/16 06:47	VOR : Vehicle in	20399 GOSHAWK ST,	MCGREGOR	Aitkin County
16004059	12/16/16 08:24	HGUP : 911 Hang	43882 330TH LN, AITKIN,	AITKIN, MN 56431	Aitkin County
16004060	12/16/16 09:39	IDTH : ID Theft	29091 STATE HWY 169,	AITKIN, MN 56431	Aitkin County
16004062	12/16/16 10:18	THRC : Threat	MARYHILL MANOR		Aitkin Police
16004061	12/16/16 10:21	THFT : Theft	FAMILY DOLLAR		Aitkin Police
16004079	12/16/16 14:47	BURG : Burglary	1021 1ST ST NW, AITKIN,	AITKIN, MN 56431	Aitkin Police

Case Number	Reported Date/Time	Code : Description	Address	City, State ZIP	Name
16004063	12/16/16 15:07	CRSH : Crash	171 RED OAK DRIVE,	AITKIN, MN 56431	Aitkin Police
16004064	12/16/16 16:48	THFT : Theft	131 LINDEN AVE, HILL	HILL CITY, MN 55748	Hill City Police
16004065	12/16/16 19:54	GDO : Gas Drive Off	HOLIDAY STATION STORE		Aitkin County
16004066	12/16/16 23:25	TCON : Traffic	STATE HWY 18 / US HWY	AITKIN, MN 56431	Aitkin County
16004067	12/17/16 02:53	HGUP : 911 Hang	219 3RD ST NE, AITKIN,	AITKIN, MN 56431	Aitkin Police
16004068	12/17/16 09:50	DOM : Domestic	256 GILL ST, HILL CITY,	HILL CITY, MN 55748	Hill City Police
16004069	12/17/16 10:27	TRAF : Traffic Stop	1027 1ST ST NW, AITKIN,	AITKIN, MN 56431	Aitkin Police
16004070	12/17/16 11:09	DIST : Disturbance	117 2ND ST NW APT.,	AITKIN	Aitkin Police
16004071	12/17/16 13:30	ALRM : Alarm	LAKE STATES LUMBER		Aitkin Police
16004072	12/17/16 19:24	SUSP : Suspicion	THE JUNCTION		Aitkin County
16004073	12/17/16 20:14	DIST : Disturbance	256 GILL ST S, HILL CITY,	HILL CITY, MN 55748	Aitkin County
16004074	12/17/16 23:44	SUSP : Suspicion	121 2ND AVE SE, AITKIN,	AITKIN, MN 56431	Aitkin Police
16004075	12/18/16 05:55	ALRM : Alarm	28248 PINEWOOD PL,	AITKIN, MN 56431	Aitkin County
16004076	12/18/16 09:27	ANIM : Animal	39320 STATE HWY 47,	AITKIN, MN 56431	Aitkin County
16004077	12/18/16 11:01	ANIM : Animal	52 MARYHILL LN, AITKIN,	AITKIN, MN 56431	Aitkin Police
16004078	12/18/16 11:19	WC : Welfare Check	47046 172ND PL,	MCGREGOR, MN 55760	Aitkin County
16004081	12/18/16 13:16	BURG : Burglary	36199 194TH PL,	MCGREGOR, MN 55760	Aitkin County
16004080	12/18/16 14:39	WC : Welfare Check	34281 370TH AVE, AITKIN,	AITKIN, MN 56431	Aitkin County
16004082	12/18/16 15:51	TRES : Trespass	17848 310TH AVE, ISLE,	ISLE, MN 56342	Aitkin County
16004083	12/18/16 17:08	CM : Civil Matter	MCDONALD'S		Aitkin Police
16004084	12/18/16 22:05	THFT : Theft	BIG SANDY LODGE		Aitkin County
16004085	12/19/16 08:11	CRSH : Crash	HWY 169: MM 288, AITKIN,	AITKIN, MN 56431	Aitkin County
16004086	12/19/16 09:14	CHLD : Child	120 1ST STREET NW,	AITKIN, MN 56431	Aitkin Police
16004087	12/19/16 13:29	CRSH : Crash	CVS HEALTH		Aitkin Police
16004088	12/19/16 13:46	: NO PRESS	35772 400TH AVE, AITKIN,	AITKIN, MN 56431	Aitkin County
16004089	12/19/16 15:55	ALRM : Alarm	JAQUES ART CENTER		Aitkin Police
16004090	12/19/16 16:34	DIST : Disturbance	30691 STATE HWY 47,	AITKIN, MN 56431	Aitkin County
16004091	12/19/16 18:01	CRSH : Crash	STATE HWY 65 / STATE	MCGREGOR, MN 55760	Aitkin County
16004092	12/20/16 00:51	SCDL : Suicidal	36442 197TH PL,	MCGREGOR, MN 55760	Aitkin County
16004093	12/20/16 04:03	CVA : Car/Animal	STATE HWY 47 / 395TH	AITKIN, MN 56431	Aitkin County
16004094	12/20/16 07:13	BURG : Burglary	20468 315TH LN,	MCGREGOR, MN 55760	Aitkin County
16004095	12/20/16 08:23	SUSP : Suspicion	29041 125TH AVE,	STURGEON LAKE, MN	Aitkin County
16004096	12/20/16 08:48	SUSP : Suspicion	RIPPLE RIVER MOTEL &		Aitkin Police

Case Number	Reported Date/Time	Code : Description	Address	City, State ZIP	Name
16004097	12/20/16 11:21	TRES : Trespass	63796 400TH PL,	SWATARA, MN 55785	Aitkin County
16004098	12/20/16 13:42	: NO PRESS	36233 156TH AVE,	MCGREGOR, MN 55760	Aitkin County
16004099	12/20/16 17:09	SUSP : Suspicion	126 4TH ST NE, AITKIN,	AITKIN, MN 56431	Aitkin Police
16004100	12/20/16 18:03	CVA : Car/Animal	260TH AVE, MCGRATH,	MCGRATH, MN 56350	Aitkin County

Total Records: 65

SCOTT A. TURNER
SHERIFF OF AITKIN COUNTY
217 Second Street NW RM# 185
Aitkin, MN 56431

218-927-7435 Emergency 911
Sheriff Fax 218-927-7359 / Dispatch Fax 218-927-6887
TOLL FREE 1-888-900-2138

Weekly IR Report Final

Printed on December 28, 2016

[Reported Date/Time] is between '2016-12-21 00:00' and '2016-12-27 23:59'

Case Number	Reported Date/Time	Code : Description	Address	City, State ZIP	Name
16004101	12/21/16 01:38	TRAF : Traffic Stop	40 CLUB BAR &		Aitkin Police
16004102	12/21/16 07:39	RDHZ : Road Hazard	CO RD 40		Aitkin County
16004103	12/21/16 08:22	THFT : Theft	29222 396TH PL, AITKIN,	AITKIN, MN 56431	Aitkin County
16004104	12/21/16 08:41	MA : Motorist Assist	328TH AVE		Aitkin County
16004105	12/21/16 14:54	MISP : Missing	692 AIR PARK DRIVE #	AITKIN, MN 56431	Aitkin Police
16004106	12/21/16 15:35	DIST : Disturbance	39625 DEER ST, AITKIN,	AITKIN, MN 56431	Aitkin County
16004107	12/21/16 16:30	PVIO : Probation	204 1ST ST NW, AITKIN,	AITKIN, MN 56431	Aitkin Police
16004109	12/21/16 17:18	CVA : Car/Animal	34778 390TH PL, AITKIN,	AITKIN, MN 56431	Aitkin County
16004108	12/21/16 18:40	THRC : Threat	39756 342ND LN, AITKIN,	AITKIN, MN 56431	Aitkin County
16004110	12/21/16 23:18	TRAF : Traffic Stop	US HWY 169 / STATE HWY		Hill City Police
16004111	12/22/16 01:30	TRAF : Traffic Stop	AITKIN COUNTY		Aitkin Police
16004112	12/22/16 07:08	PDAM : Property	44104 265TH LN, AITKIN,	AITKIN, MN 56431	Aitkin County
16004113	12/22/16 10:27	AOA : Assist Other	38911 606TH ST,	SWATARA, MN 55785	Aitkin County
16004114	12/22/16 12:28	THFT : Theft	212 MAIN ST, PALISADE,	PALISADE, MN 56469	Aitkin County
16004115	12/22/16 13:07	AMBC : Ambulance	31410 235TH LN, AITKIN,	AITKIN, MN 56431	Aitkin County
16004116	12/22/16 15:34	BADC : Bad Check	BARKNARKLE'S THRIFT		Aitkin County
16004117	12/22/16 16:04	TRAF : Traffic Stop	STATE HWY 65 / DAM	MCGREGOR, MN 55760	Aitkin County
16004118	12/22/16 16:31	: NO PRESS	26298 180TH ST,	MCGRATH, MN 56350	Aitkin County
16004119	12/22/16 17:18	THFT : Theft	33783 340TH ST, AITKIN,	AITKIN, MN 56431	Aitkin County
16004120	12/22/16 17:20	CHLD : Child	26902 385TH AVE, AITKIN,	AITKIN, MN 56431	Aitkin County
16004121	12/22/16 17:48	AOA : Assist Other	STATE HWY 200		Hill City Police
16004122	12/22/16 17:50	CHLD : Child	35720 STATE HWY 210,	AITKIN, MN 56431	Aitkin County
16004126	12/22/16 18:02	ALRM : Alarm	20727 326TH PL, ISLE, MN	ISLE, MN 56342	Aitkin County
16004123	12/22/16 18:37	DIST : Disturbance	1132 AIR PARK DR,	AITKIN, MN 56431	Aitkin Police
16004124	12/22/16 18:43	CHLD : Child	33704 399TH PL, AITKIN,	AITKIN, MN 56431	Aitkin County
16004125	12/22/16 18:58	CHLD : Child	36482 193RD PL,	MCGREGOR, MN 55760	Aitkin County
16004127	12/22/16 19:45	VOR : Vehicle in	230TH AVE / 450TH ST,	MCGREGOR, MN 55760	Aitkin County

Case Number	Reported Date/Time	Code : Description	Address	City, State ZIP	Name
16004128	12/22/16 21:55	SCDL : Suicidal	67169 340TH AVE, HILL	HILL CITY, MN 55748	Aitkin County
16004129	12/22/16 23:49	TRAF : Traffic Stop	US HWY 169 N / STATE	HILL CITY, MN 55748	Hill City Police
16004130	12/23/16 00:01	SUSP : Suspicion	7TH AVE NW / 2ND ST NW,	AITKIN, MN 56431	Aitkin Police
16004131	12/23/16 03:17	DRIV : Driving	STATE HWY 210, AITKIN,	AITKIN, MN 56431	Aitkin Police
16004133	12/23/16 08:29	DIST : Disturbance	MARYHILL MANOR #304,	AITKIN, MN 56431	Aitkin Police
16004132	12/23/16 08:47	WC : Welfare Check	31222 PIONEER AVE,	AITKIN, MN 56431	Aitkin County
16004134	12/23/16 11:00	: NO PRESS	36482 193RD PL,	MCGREGOR, MN 55760	Aitkin County
16004136	12/23/16 11:06	DIST : Disturbance	22352 450TH AVE, AITKIN,	AITKIN, MN 56431	Aitkin County
16004135	12/23/16 11:11	: NO PRESS	14111 430TH ST,	TAMARACK, MN 55787	Aitkin County
16004137	12/23/16 11:21	: NO PRESS	210 4TH ST NW, AITKIN,	AITKIN, MN 56431	Aitkin Police
16004138	12/23/16 12:25	VULN : Vulnerable	301 MINNESOTA AVE S,	AITKIN, MN 56431	Aitkin Police
16004139	12/23/16 14:43	GDO : Gas Drive Off	HOLIDAY STATION STORE		Aitkin Police
16004140	12/23/16 16:37	AOA : Assist Other	20500 285TH PL, ISLE, MN	ISLE, MN 56342	Aitkin County
16004141	12/23/16 19:50	NGHD : Neighbor	30543 427TH ST, AITKIN,	AITKIN, MN 56431	Aitkin County
16004144	12/23/16 20:27	AOA : Assist Other	STATE HWY 65 / 220TH	MCGRATH, MN 56350	Aitkin County
16004142	12/23/16 20:57	ALRM : Alarm	30365 282ND LN, AITKIN,	AITKIN, MN 56431	Aitkin County
16004143	12/23/16 21:24	AOA : Assist Other	STATE HWY 65 /	MCGREGOR, MN 55760	Aitkin County
16004145	12/24/16 00:14	TRAF : Traffic Stop	STATE HWY 210 / STATE	MCGREGOR, MN 55760	Aitkin County
16004146	12/24/16 04:17	BINP : Burglary in	120 TINGDALE ST,	TAMARACK, MN 55787	Aitkin County
16004148	12/24/16 12:00	DIST : Disturbance	117 1/2 2ND ST NW,	AITKIN, MN 56431	Aitkin Police
16004147	12/24/16 12:21	TRAF : Traffic Stop	STATE HWY 210, AITKIN,	AITKIN, MN 56431	Aitkin County
16004149	12/24/16 17:00	ASLT : Assault	19264 364TH LN,	MCGREGOR, MN 55760	Aitkin County
16004150	12/24/16 18:02	CUST : Child	DAIRY QUEEN (AITKIN)		Aitkin Police
16004151	12/24/16 19:26	THFT : Theft	302 5TH ST NE, AITKIN,	AITKIN, MN 56431	Aitkin Police
16004152	12/25/16 16:15	THFT : Theft	43085 254TH LN, AITKIN,	AITKIN, MN 56431	Aitkin County
16004153	12/25/16 16:19	ANIM : Animal	48855 189TH PL,	MCGREGOR, MN 55760	Aitkin County
16004154	12/25/16 18:07	TRAF : Traffic Stop	125 5TH ST NE, AITKIN,	AITKIN, MN 56431	Aitkin Police
16004155	12/25/16 21:13	WC : Welfare Check	38208 486TH LN,	PALISADE, MN 56469	Aitkin County
16004156	12/25/16 21:39	SUSP : Suspicion	21 1ST ST NW APT 2,	AITKIN, MN 56431	Aitkin Police
16004157	12/26/16 12:07	CUST : Child	256 GILL ST, HILL CITY,	HILL CITY, MN 55748	Aitkin County
16004158	12/26/16 13:41	ATVC : ATV	35010 432ND PL, AITKIN,	AITKIN, MN 56431	Aitkin County
16004160	12/26/16 16:07	DOM : Domestic	31317 ORIOLE AVE,	AITKIN, MN 56431	Aitkin County
16004159	12/26/16 16:53	OTHR : Other	610 AIR PARK DR #341,	AITKIN, MN 56431	Aitkin Police

Case Number	Reported Date/Time	Code : Description	Address	City, State ZIP	Name
16004161	12/26/16 17:29	PDAM : Property	160 S. MADDY ST,	MCGREGOR, MN 55760	Aitkin County
16004162	12/27/16 11:16	VULN : Vulnerable	222 5TH ST NE, AITKIN,	AITKIN, MN 56431	Aitkin Police
16004163	12/27/16 12:10	PDAM : Property	43176 OSPREY AVE,	AITKIN, MN 56431	Aitkin County
16004166	12/27/16 14:17	: NO PRESS	14111 430TH ST,	TAMARACK, MN 55787	Aitkin County
16004164	12/27/16 14:20	: NO PRESS	17551 STATE HWY 18,	FINLAYSON, MN 55735	Aitkin County
16004165	12/27/16 14:23	: NO PRESS	17551 STATE HWY 18,	FINLAYSON, MN 55735	Aitkin County
16004167	12/27/16 14:27	: NO PRESS	17551 STATE HWY 18,	FINLAYSON, MN 55735	Aitkin County
16004168	12/27/16 14:33	: NO PRESS	701 MINNESOTA AVE S,	AITKIN, MN 56431	Aitkin County
16004169	12/27/16 14:34	VOR : Vehicle in	87 MABLE ST,	MCGREGOR, MN 55760	Aitkin County
16004170	12/27/16 15:29	THFT : Theft	47252 165TH PL,	MCGREGOR, MN 55760	Aitkin County
16004171	12/27/16 19:23	TRAF : Traffic Stop	MINNESOTA AVE S / 2ND	AITKIN, MN 56431	Aitkin Police
16004172	12/27/16 21:21	SUSP : Suspicion	40852 320TH LN, AITKIN,	AITKIN, MN 56431	Aitkin County
16004173	12/27/16 22:25	DRIV : Driving	2ND ST NW / 6TH AVE NW,	AITKIN, MN 56431	Aitkin County

Total Records: 73

Minnesota Department of Natural Resources
500 Lafayette Road • St. Paul, MN • 55155-40_

Dec. 28, 2016

J. Mark Wedel, Chair
Aitkin County Board
515 6th Avenue SE
Aitkin, MN 56431

Re: DNR's New Negotiated Lease Process; Prior Notice of Negotiated Lease Request

Dear Chair Wedel:

I am writing to tell you about the Minnesota Department of Natural Resources' new process for negotiated metallic mineral leases and to inform you of Kennecott Exploration Company's request for negotiated metallic minerals leases in Aitkin and Carlton Counties.

The Minnesota Department of Natural Resources (DNR) has authority to issue negotiated metallic minerals leases under circumstances that are described in Minnesota Rule 6125.0600. Most commonly, a negotiated lease is used when the company requesting the lease already holds a state or other mineral lease in close proximity to the area requested for lease. All state metallic minerals leases, including negotiated leases, must be approved by the State Executive Council.

As you are aware, the DNR recently changed its metallic minerals lease sale process in order to increase transparency, enhance public input and provide better access to information. We have revised our negotiated lease process for these same reasons. Before we bring negotiated lease requests to the State Executive Council for consideration in the future, we will take the following steps:

- Conduct a land use screening of the areas requested for lease using the same criteria we use for our public lease sales
- Solicit comments from DNR regional staff about the areas requested for lease
- Contact any private surface owners
- Notify affected local units of government
- Notify tribal representatives
- Publish information about the areas requested for lease on the DNR's website along with interactive web maps of the areas under consideration
- Accept public input for a period of 30 days from publication on the DNR's website
- Publish the final areas that DNR will recommend for lease on the DNR's website
- Publish the date, time and place of the State Executive Council meeting at which the leases will be considered on the DNR's website

The DNR is currently considering a request by Kennecott Exploration Company for negotiated state mineral leases in the following areas:

Aitkin County, Township 47N, Range 22W, Sections 1, 12 and 13
Aitkin County, Township 48N, Range 22W, Sections 5 and 6
Carlton County, Township 48N, Range 22W, Sections 17, 18 and 21

Carlton County, Township 47N, Range 21W, Sections 3, 9, 16, 17 and 18

The DNR is also investigating whether there have been any recent mineral forfeitures in, Township 48N, Range 22W, Section 15 and Township 49N, Range 22W, Section 21 in Aitkin County, where the company already holds state mineral leases. If there are additional forfeitures, the DNR will consider leasing those minerals to Kennecott as well.

The DNR expects to be publishing information about Kennecott's lease request, interactive web maps and information about how to provide input on the leases on its website in early January 2017. The information will be posted at: http://www.dnr.state.mn.us/lands_minerals/metallic_nf/negotiated.html. A GovDelivery message about the lease request and the posting of information on the DNR's website will be sent to all persons who have signed up to receive notices about DNR's metallic minerals lease sales.

If you have any questions or would like to provide input about the areas under consideration for negotiated leases, please contact me at 651-259-5961 or susan.damon@state.mn.us.

Sincerely,

Susan Damon
Land Acquisition and Legal Services Manager
Division of Lands and Minerals

DEPARTMENT OF REVENUE

December 21, 2016

Commissioner J. Mark Wedel
Aitkin County Board of Commissioners
515 6th Avenue SE
Aitkin MN 56431

Dear Commissioner,

County Assessor Confirmation

Your appointment of Michael D Dangers as Aitkin County Assessor for the term beginning January 2, 2017 and ending December 31, 2020 has been confirmed by Department of Revenue Commissioner, Cynthia Bauerly.

The Board's Role

Property Tax administration is complex. You have placed your trust in Michael D Dangers to lead your county's administration. Their actions and decisions, and those of Michael D Dangers's staff, impact each and every property owner in your county. Your constituents trust that property tax is administered fairly, consistently, and according to statute and policy. The county assessor that you entrust with this responsibility deserves your support. When it comes time to make decisions regarding budget, I encourage you to reach out to Michael D Dangers for input. Your support through adequate funding to carry out their statutory responsibilities and to invest in continuing education is critical.

Next Steps

Statute requires that each County Assessor must take an oath of office before the county board. Michael D Dangers has additional information about this requirement. Please administer the oath at your first board meeting in 2017.

If you have questions, please contact Amy Rausch at (651)-587-4407 or email amy.rausch@state.mn.us.

Sincerely,

CYNTHIA ROWLEY, Director
Property Tax Division

Minnesota Department of Revenue

600 North Robert St., St. Paul, MN 55146

MINNESOTA DEPARTMENT OF NATURAL RESOURCES
AITKIN AREA FISHERIES OFFICE
1200 MINNESOTA AVENUE SOUTH
AITKIN, MINNESOTA 56431
218-429-3031

MNDNR

Aitkin County Administrator
Patrick Wussow
217 2nd Street NW, Rm. 134
Aitkin, MN 56431

December 28, 2016

Dear Mr. Wussow:

The Minnesota Department of Natural Resources – Division of Fish and Wildlife is in the final stages of acquiring 30.6 acres of land on the east shore of Hill Lake. This parcel is in Hill Lake Township (Gov't Lot 1 T52 R26 S13) and is highlighted on the enclosed map. The current owner of the parcel is Anne Marcotte. The shoreline of this parcel contains critical fish and wildlife habitat and will make an excellent Aquatic Management Area (AMA).

In an effort to build on the good working relationship that the DNR has with county governments throughout the State, the DNR is notifying county governments on all pending donations/sales of land or easements for AMA purposes. As with all of our AMAs, this new addition will fall under the "in-lieu-of-tax" county tax payment schedule. The estimated PILT payment would be approximately $2,287.50, which is about $639.50 more than current taxes.

We are very excited about acquiring this parcel on a very special lake in the county. This parcel includes over 2000 ft of shoreline, most of which includes substantial bulrush beds that are important as fish habitat and for water quality maintenance. Additionally, the upland areas are in natural states, undeveloped, with little signs of disturbance. Access to the property is gained from the south from 343rd Place. This AMA will be open to public fishing, hunting, trapping, and nature observation, and will be closed to motorized traffic.

Please feel free to contact me if you have further questions, or if you'd prefer, I'd be happy to attend a board meeting to discuss further.

Sincerely,

Rick Bruesewitz

Aitkin Area Fisheries Supervisor
218-429-3037
rick.bruesewitz@state.mn.us

Cc: Chris Kavanaugh, DNR Region 2 Fisheries Manager; Rick Walsh, DNR Fisheries Acquisition Coordinator; Mark Jacobs, Aitkin County Land Commissioner; Duane Neisen, Hill Lake Town Board Chair, Larry Baker, Hill City Mayor.

mndnr.gov
PRINTED ON RECYCLED PAPER CONTAINING A MINIMUM OF 10% POST – CONSUMER WASTE
AN EQUAL OPPORTUNITY EMPLOYER



Aitkin County Association of Townships

Serving all of Aitkin County

The next quarterly meeting of the Association will be January 19, 2017 at the Aitkin VFW at 7:00p.m.

Those that attended the Annual Educational Conference will each give a talk on what they learned.

Please submit your dues your dues to me ASAP as stated on the claim form from MAT. Remember they come to **us first and then we forward MAT** their amount, do not send anything to MAT.

Looking forward to seeing you there, Sorry for the delay, but was waiting for the dues to come.

Happy New Year

Anita
pjamande@centurylink.net



Aitkin County Association of Townships

Serving all of Aitkin County

Date		July 20, 2016
Balance On Hand	$	6,915.65
Income		
Dues	$	-
Interest	$	0.18
Total	$	6,915.83
Expenses		
Wages	$	281.70
IRS	$	-
Mileage	$	311.04
Office Supplies	$	47.00
Refreshments/misc.	$	40.52
Door prizes	$	-
Dues paid	$	-
Convention/L & R Reg.etc.	$	260.99
Hall Rents	$	50.00
Investment	$	-
Total	$	991.25
Balance on hand	$	5,924.58
Date		October 20, 2016
Investment at MCCU	$	5,010.00



Aitkin County Association of Townships

Serving all of Aitkin County

October 20, 2016
Quarterly Meeting

Open with Pledge at 7pm with 19 townships represented, Carrie Ruud State Senator, Brian Napstad County Commissioner District 4, Dale Lueck State Representative, Laurie Westerlund County Commissioner District 2, Reno Wells MT President and District 11 MAT representative, Kirk Peysar County Auditor, Brian Orlowski School Board Candidate, Scott Fitzgerald Conservation Officer and 1 visitor, all in attendance.

Approved Sect. Report as Mailed on a motion from Jim Berg and second by Harold Harms.

Approved Treasurer Report as read on a motion by Harold Harms and second by Phil Neese.

Speaker suggestions for January and April.

Board of Directors suggestion to lower dues from 40% of MAT to 30% of MAT dues for 2018. This is the first reading and second will be in January and vote in April.

Reno gave reported on L & R meeting by saying many resolutions submitted did not apply to the whole state, so were rejected, we will act on 10 as printed in the magazine. District meeting held on September 24 had all counties represented. Weed law to watch especially Wild Parsnip (remind mower operators to protect all skin areas when mowing). Townships need more education on disaster and FEMA has an excellent course NIMIS ICS100. Still working on Department of Revenue on the Board of Equalization training. Newly Elected Clerks will have special training 1/21/2017 from 9-3 for $30.00, lunch provided. It has been noted that new clerks need law training, just CTAS. Blandin has an excellent newsletter on Broadband.

MAT Conference is November 17-19, 2016 in St Cloud. If you want to vote on anything, please fill out the proxy form and send it into MAT, ASAP. Also let Anita know who is going as we voted for 5 and have room for one more. These will also give a review in January.

County Officials: Brian Napstad spoke on Road Authority and the Wetland Replacement Program. This program is based on credit and it is low, so no money, no new roads or upgrades. Kirk Peysar gave an update on elections. More absentee this year than before. Truth and Taxation will be out by Thanksgiving.

Those running for Office and wish to speak, they will have 3 minutes.
Carrie Ruud thanked us for keeping the communication lines open. Dale Lueck spoke on the bills he and Carrie are working on including no state tax on Social Security. Laurie Westerlund spoke on how well the current board works together. Brian Napstad spoke on unfounded mandates. Bill Pratt wants people to have a voice and a choice. Brian Orlowski would like to be back on the school board as many changes are happening with Aitkin Schools.

Guest Speaker: Scott Fitzgerald Conservation officer spoke on the beaver problem and the excess permits being issued even without a market for them. He can now email the permits directly to the township or the trapper, $35-$50 to control and conserve. With Deer Season fast approaching the trespass law should be looked at. Signs updated each year with 2" high letters, dated and signed. Keep your license on you somewhere and get it before season, please. There are Military benefits for those looking for them. Encouraged Wireless Devices to be used for help after deer down or location, not for tracking to taking (they have ways of find out). Drones not used during the season. Blaze Orange above the waste including gloves, coast and hat. Watch the hours of the hunt. Site tag before moving, if removed from sit on a motorized device, tag must be on deer. No Bonus permits here. Cased or uncased must be unloaded fully. ATV classes have changed again, and will go into effect on renewal.

Thank you to Hazelton Township for having us, Next Meeting will be at the VFW in Aitkin on January 19, 2017 at 7pm.

Adjourned at 8:20pm

Respectfully,
Anita Anderson


Undeveloped lakeshore of Marcotte property.

Lakeshore of Marcotte property showing extensive bulrush bed that essentially begins and ends at the south and north property lines (looking north).

Zoomed in view of
Marcotte property

Hill Lake Sale Inquiry
Government Lot 1
T52, R26, S13 Aitkin County

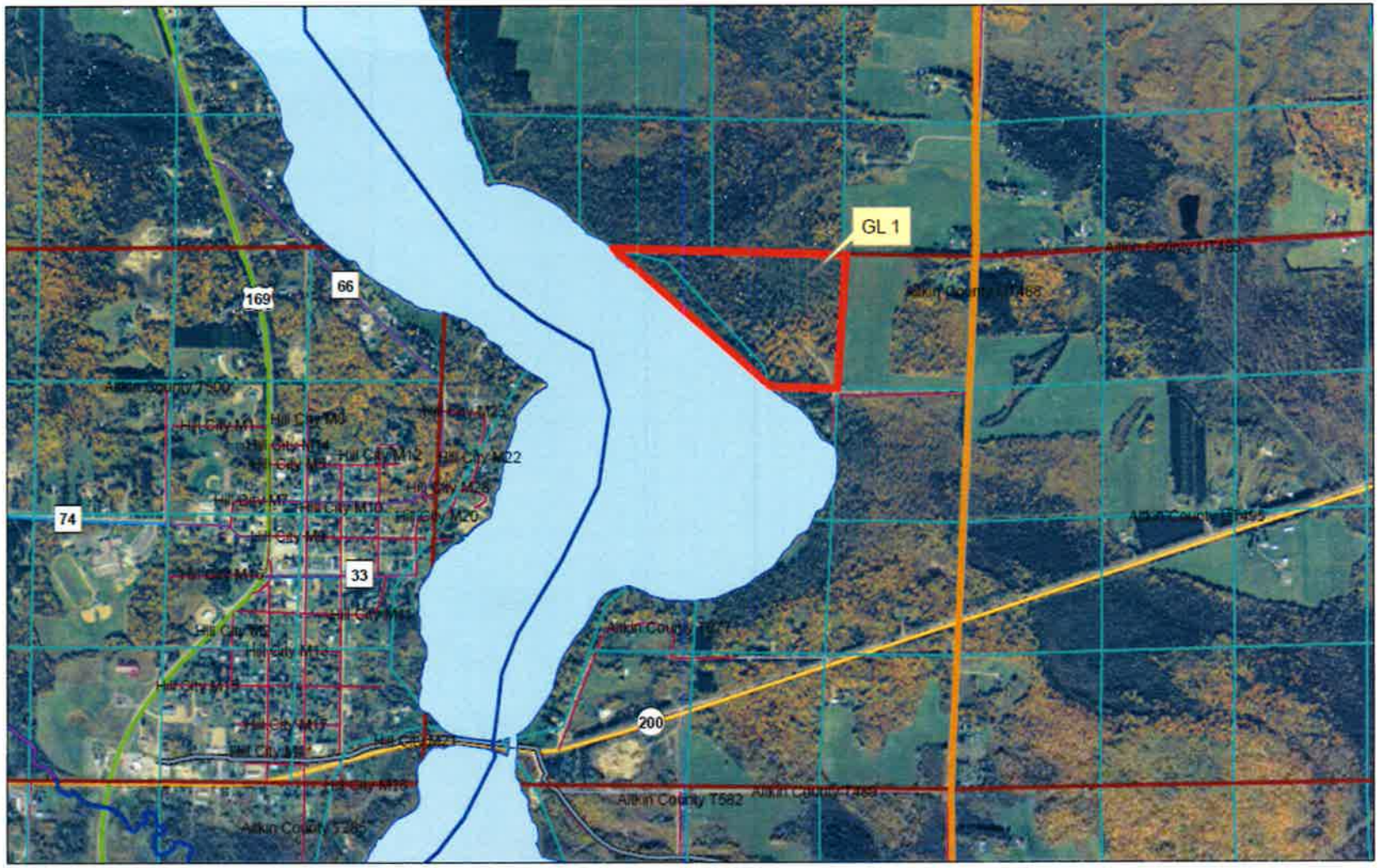

0 380 760 1,520 Feet

Legend

- PLS Township polygon
- PLS Section polygon
- PLS 40 For Ownership polygon

N

Aitkin County Land Department

209 2nd St. NW Room 206
Aitkin, MN 56431

(Phone) 218-927-7364
(Fax) 218-927-7249
(E-mail) acld@co.aitkin.mn.us

Public Meeting Notice

Aitkin County Land Department
Tactical Plan 2017-2021

The Aitkin County Land Department is requesting public input on its five (5) year operating plan called the "Tactical Plan 2017-2021." A free copy of the plan can be found at the Land Department office at 209 2nd St NW; Room 206, Aitkin, MN 56431 or can be found online at:
http://www.co.aitkin.mn.us/Departments/Land/landhome.html

Your comments and suggestions are very important. A public meeting to answer questions and collect comments will be held on Tuesday, January 17, 2017; 6:30 PM at Long Lake Conservation Center: 28952 438th Lane, Palisade, MN 56469.

You may also submit your comments in writing to the Aitkin County Land Dept., 209 2nd St NW; Room 206, Aitkin, MN 56431, by facsimile 218-927-7249, or by e-mail to acld@co.aitkin.mn.us before 4:30 p.m. January 20, 2017. Please include your name and address for your comments to be considered.

If you have any questions, please feel free to contact us during normal courthouse business hours.

Sincerely,

Rich Courtemanche
Assistant Land Commissioner

Aitkin County

Tactical Forest Management Plan

2017-2021 - DRAFT

10/25/2016

Aitkin County Tactical Forest Management Plan 2017-2021

Progressive and Sustainable Land Stewardship

20 January 2017

Contents

1. Introduction 3
   1.1 Natural Resources Committee 3
   1.2 FSC Certification 3
2. 2017-2021 Annual Plan Objectives 4
3. Forest Resource Management 4
   3.1 Forest Management (Coarse Filter) - Habitat Management Zones (HMZ) 6
   3.2 Forest Management (Fine Filter) – Forest Ecological System (FES) 8
   3.3 Forest Development and Improvement Projects (updated) 12
   3.4 High Priority Forest Threats 14
      3.4.1 Invasive Species 14
      3.4.2 Diseases 14
      3.4.3 Climate Change 15
4. Timber Harvest 15
5. Summary of Management Outcomes 18
6. Maintenance and Construction of Infrastructure 21
   6.1 Forest Roads, Trails, and Gravel Pits: 21
   6.2 Parks, Recreation, and Trails 21
      6.2.1 Snowmobile Trails 21
      6.2.2 ATV Trails 22
      6.2.3 Hiking, Cross Country Ski, Hunting/Fishing Trails 22
      6.2.4 Parks/water accesses – 23
7. Land Management 24
8. Appendix A: Timber Sale Procedures 26
9. Appendix B: Timber Harvest - Candidate Stands 29

List of Figures and Tables:

Table 1: General Forest Management Objectives by Forest Type 5
Table 2: Distribution of Forest Cover Types on Aitkin County Tax Forfeited Lands by 10-Year Age Class, 2011. 6
Table 3: Rotation ages of forest cover type and HMZ..... 8
Figure 1: Map of Forest Ecological System (FES). 9
Table 4: FES Strategic Acreage Shift by Forest Cover Type..... 11
Table 5: Anticipated Costs of Forest Development Projects based on average rates of increase during previous six years (2005-2010). 13
Table 6: 2017-2021 Aitkin County Annual Timber Harvest Goals (Acres) 16
Figure 2: Blow down during a straight-line wind event in 2016. 17
Figure 3: Aspen logs. 18
Table 7: 2017-2021 Aitkin County Annual Timber Harvest Goals (Acres) 18
Figure 4: Estimated Annual Timber Revenue (Range) 2012-2016 Tactical Plan. 20
Table 8: Major renovation to the ACLD campgrounds 2014-2016 24

Aitkin County Tactical Forest Management Plan 2017-2021

Progressive and Sustainable Land Stewardship

"To fulfill the county's obligation as trustee for the local governmental jurisdictions of Aitkin County by being a responsible steward who sustains the forest for future generations, generates income for the county and local governmental jurisdictions, and properly utilizes the land base and renewable forest resources to sustain the region's economic and social well being.[1]"

1. Introduction

The purpose of this document, herein referred to as the tactical plan, is to detail work items that will be for the next five years (2017-2021). This will be a companion document to the Aitkin County Strategic Forest Management Plan (100-year plan).[2] Through the 100-year plan, the desired future forest condition of Aitkin County's "working forest" was identified and defined according to landscape objectives, forest ecological systems, forest cover types, age class distributions, and other criteria. *Aitkin County Long Range Strategic Plan (2011):* www.co.aitkin.mn.us.

1.1 Natural Resources Committee

Policies and direction governing Aitkin County Land Department ACLD land management is steered by the Natural Resources Committee (NRC). This group of citizens is a critical partner, providing perceptions and guidance that help focus and improve the forest and land management program of ACLD.

1.2 FSC Certification

The forest land management of ACLD has been certified as "well-managed" by the Rainforest Alliance™ in accordance with the standards of the Forest Stewardship Council™ (FSC®). Forest products harvested from Aitkin County forests can carry the FSC® label, ensuring consumers that the product is the result of environmentally, economically and socially responsible forest management.

[1] adopted by the Aitkin County Board Resolution on September 4, 2001.
[2] adopted by the Aitkin County Board Resolution on November 8, 2011.

2. 2017-2021 Annual Plan Objectives

In keeping with the mission statement, ACLD has provided a variety of benefits and services from county managed lands since 1939. Aitkin County uses a "working forest" model to focus management on tax-forfeited lands. Through active forest management Aitkin County is able to:

1) ***invest in the forest resource development*** *(tree planting, timber stand improvement)*
2) ***ensure ecosystem services*** *(high priority forests, wildlife habitat; protection of rare, threatened, and endangered species; biodiversity, watershed quality)*
3) ***source traditional and non-timber forest products*** *(timber, pulp, berries, syrup, decorative materials, firewood)*;
4) ***construct and maintain infrastructure*** *(forest roads, recreational trails, county parks, public water accesses)*
5) ***provide other direct county services*** *(land survey monumentation, geographic information systems (GIS), E911 system for local emergency services, and local forest products economic development).*

3. Forest Resource Management

Aitkin County manages a total of approximately 224,900 acres; of which, there are approximately 160,600 acres of commercial forest. A key concept in forest management is the forest stand, which is a group of trees uniform enough in composition to be managed as a unit. Forest Stands are often described by the dominant tree species present. Because each species has unique growth habits related to its growth (i.e., shade tolerance, regeneration strategies, etc.), management objectives and silvicultural systems vary with forest cover type (Table 1: General Forest Management Objectives by Forest Types).

Forest stands are further classified by the age of one or a few dominant trees in the stand. Generally, ACLD age-class distributions are studied in 10-year increments. Sustainable forestry programs seek to maintain a balance of age classes of all major forest types in the landscape. Balanced age-class distributions contribute to the sustainability of timber-yield for forest products and to ecological complexity of a landscape in support of a coarse-filtered wildlife habitat approach (Table 2: Distribution of Forest Cover Types)

Table 1: General Forest Management Objectives by Forest Type

Forest Type	CSA Code	Rotation Age (years)	Silvicultural System	General management strategies for forest types
Ash/Lowland Hardwood	1/9	90-110	Even or Uneven Age	IST - crown thin to improve growth on crop trees/group selection for regeneration RH -remove overstory to release advanced regeneration
Aspen	12	40-55	Even Age	RH -remove overstory to regenerate by root suckering (coppice)
Paper Birch	13	55-65	Even Age	RH -remove overstory to regenerate by natural seeding
Northern Hardwood	20	90-110	Even or Uneven Age	IST - crown thin to improve growth on crop trees/group selection for regeneration RH -remove overstory to release advanced regeneration
Oak	30	100-130	Even Age	IST - crown release thin to improve growth on crop trees RH -remove overstory to release advanced regeneration
Red/White Pine	51/52	100-150	Even Age	IST - crown release thin to improve growth on crop trees RH -remove overstory to regenerate by planting or natural seeding
Jack Pine	53	55-65	Even Age	RH -remove overstory to regenerate by planting or natural seeding
White Spruce	61	70-90	Even Age	IST - crown release thin to improve growth on crop trees RH -remove overstory to regenerate by planting or natural seeding
Balsam Fir	62	50-60	Even Age	RH -remove overstory to regenerate by planting or natural seeding
Black Spruce	71	90-110	Even Age	RH -remove overstory to regenerate by natural seeding
Tamarack	72	90-110	Even Age	RH -remove overstory to regenerate by natural seeding
NW Cedar	73	150	Even Age	IST - crown release thin to improve growth on crop trees RH -remove overstory to regenerate by planting or natural seeding

Forest Type - defined by the predominant species in the forest stand (CSA inventory code for cover type)

Rotation Age - the age when forest growth has slowed significantly and the stand is ready for a regeneration harvest

Silvicultural System - the process used to tend, harvest, or regenerate a forest stand
*Even -age - system to manage stands where trees are about the same age
*Uneven-age - system to manage stands that have 3+ age classes

Regeneration Harvest (RH) - harvest to encourage forest regeneration to create a new forest stand (clear cut, shelterwood, etc)

Intermediate Stand Treatment (IST) - a partial harvest to improve growth of crop trees and/or create canopy gaps to encourage regeneration (thin, single tree selection, group/patch selection)

Table 2: Distribution of Forest Cover Types on Aitkin County Tax Forfeited Lands by 10-Year Age Class, 2016.

Cover Type	0-10	11-20	21-30	31-40	41-50	51-60	61-70	71-80	81-90	91-100	101-110	111-121	>121	Total
Ash	19	115	9	401	100	42	51	278	1,111	2,512	3,759	3,554	5,472	17,422
Lowland Hardwoods	-	-	-	2	32	-	142	235	749	589	906	472	369	3,495
Aspen	12,007	12,085	13,357	11,164	5,808	1,690	1,037	1,183	207	-	-	-	-	58,538
Birch	274	110	5		21	14	88	638	666	122	39	-	-	1,974
Balm of Gilead	-	-	-	12	-	-	16	46	28	9	-	-	-	110
Northern Hardwoods	1,008	153	322	517	216	251	1,459	8,944	12,490	5,529	3,111	1,049	694	35,742
Oak	76	4	10	47	-	-	56	1,218	5,984	2,649	43			10,088
White Pine	156	72	-	-	-	30	-	-	-	56	32	52	1	400
Red Pine	280	331	621	830	470	294	63	20	63	67	146	82	9	3,278
Jack Pine	-	-	15	2	5	3	2	-	-	-	-	-	-	28
White Spruce	660	809	287	220	79	271	32	-	-	-	-	-	-	2,358
Balsam Fir	130	50	156	58	70	140	155	306	98	69	18	-	-	1,250
Black Spruce (upland)	-	-	97	27	-	-	-	-	13	-	-	-	-	137
Tamarack	352	369	191	417	940	364	751	1,044	1,184	1,284	1,157	1,038	3,416	12,505
White Cedar	-	-	-	-	-	-	-	15	64	213	371	447	1,564	2,674
Black Spruce (lowland)	272	102	180	100	732	1,637	642	595	704	1,517	1,228	811	958	9,480
	15,215	14,201	15,250	13,798	8,473	4,735	4,493	14,522	23,361	14,616	10,810	7,506	12,483	159,480

3.1 Forest Management (Coarse Filter) - Habitat Management Zones (HMZ)

Three (3) Habitat Management Zones (HMZ) were established to manage areas under differing landscape level objectives. Every township has 36 sections which are grouped into 9 habitat management zone (HMZ) with each HMZ covering four square sections (about 2,500 ac[2]). These designations cover an area, not an individual stand, and are designed to provide guidance during planning. These three zones are:

- "Clustered" management attempts to increase the amount of interior forest
- "Dispersed" management seeks to increase the amount of edge habitat, and
- "Mosaic" is considered a transition zone on the continuum between Clustered and Dispersed.

The landscape habitat objectives of ACLD give direction for providing a range of forest types in a "coarse-filter" approach. Current wildlife conservation science encourages a combined coarse- and fine-filter approach for managing ecosystems across the landscape. Coarse-filter habitat management maintains or enhances a range of forests in a range of conditions across the landscape and is described as follows:

1. *Clustered - Mature, Contiguous Forest*
   - Reserve trees/patches: >10% basal area (even age regeneration harvest)
   - Rotation age: 100-120% of normal rotation age
   - Forest stages: Mature and transition stages
   - Patch size: Large forest patches, forest interior habitat
   - Forest types: Long-lived, mid-tolerant to tolerant tree species

   General Description:
   - Manage for large patch sizes by maintaining, connecting or expanding existing patches and/or creating new large patches through harvesting/regenerating.
   - The objective is to emphasize forest interior habitat by maintaining the largest possible mature, closed-canopy forest habitat patches at any given time. This may require "clustering" regeneration harvests over time and space in zones dominated by intolerant tree species

2. *Dispersed - A Young, Patchy Forest*
   - Reserve trees/patches: < 5% basal area (even age regeneration harvest)
   - Rotation age: 80-100% of normal rotation age
   - Forest stages: Young and transition stages
   - Patch size: Small forest patches, forest edge habitat
   - Forest types: Short-lived intolerant to mid-tolerant tree species

   General Description:
   - Manage for a collection of small (<40 acre) patches.
   - The objective is to emphasize forest edge habitat, including age class and species diversity within a relatively small area.

3. *Mosaic - A Diverse, "Transition Zone" Forest*
   - Reserve trees/patches: 5-10% basal area (even age regeneration harvest)
   - Rotation age: 100% of normal rotation age
   - Forest stages: A "balanced" range of stages
   - Patch size: Forest patch size based on their proximity to other HMZ
   - Forest types: A range of forest types

   General Description:
   - Manage for a range of patch sizes.
   - Maintain existing large patches with dispersed management in the balance of the zone.
   - The objective is to provide a balance of both edge and interior habitat and in many cases, act as a transition zone between dispersed and clustered zones.
   - It is desirable to position large patches adjacent to large patches in adjoining HMZ's. In areas dominated by early successional shade intolerant species; the mosaic may shift over time (the location of large and small patches).

The diversity provided by the HMZ course filter allows for a planned forest with general forest characteristics. Table 3 depicts the percentage of Aitkin County managed lands that are within the three HMZ landscape objectives.

The majority of acreage in the clustered zone is northern hardwood and oak which has very long rotation ages (Table 3). Shorter lived species such as birch and aspen dominate the dispersed and mosaic cover types.

Table 3: Rotation ages of forest cover type and HMZ

General Rotation Age by Cover Type & Habitat Mgt Zone

ACLD		Even-age Rotation Age/HMZ			% Total Acres/HMZ			Average
Cover Type	Acres	Dispersed	Mosaic	Cluster	Dispersed	Mosaic	Cluster	Rot age
Ash/L Hardwood	21,249	90	100	110	28%	55%	17%	99
Aspen	59,659	40	50	55	43%	51%	6%	46
Birch	2,804	55	60	65	35%	63%	2%	58
N Hardwood	35,779	90	100	110	18%	54%	28%	101
Oak	9,820	100	120	130	29%	51%	20%	116
W Pine	366	110	130	150	34%	54%	12%	126
R Pine	3,135	90	100	110	43%	55%	2%	96
J Pine	56	55	60	65	38%	62%	0%	58
W Spruce	1,946	70	80	90	48%	46%	6%	76
B Fir	1,437	50	55	60	43%	49%	8%	53
B Spruce	9,324	90	100	110	25%	63%	12%	99
Tamarack	12,373	90	100	110	18%	74%	8%	99
Cedar	2,662	150	150	150	50%	38%	12%	150
Total	160,610				31%	55%	14%	80

3.2 Forest Management (Fine Filter) - Forest Ecological System (FES)

Forest Ecological Systems, or FES, are used in planning and operationally to determine underlying ecosystem attributes of lands on which forest stands occur (Fine Filter). The FES is integrated with *forest cover types* to design appropriate forest stand prescriptions to achieve overall management objectives. *Stand management objectives* are summarized as maintaining the existing forest type, enhancing a different tree species component of the stand, or restoring to a suitable forest type. Figure 1 is a generalized map showing the location of the (FES) in Aitkin County.

Figure 1: Map of Forest Ecological System (FES).

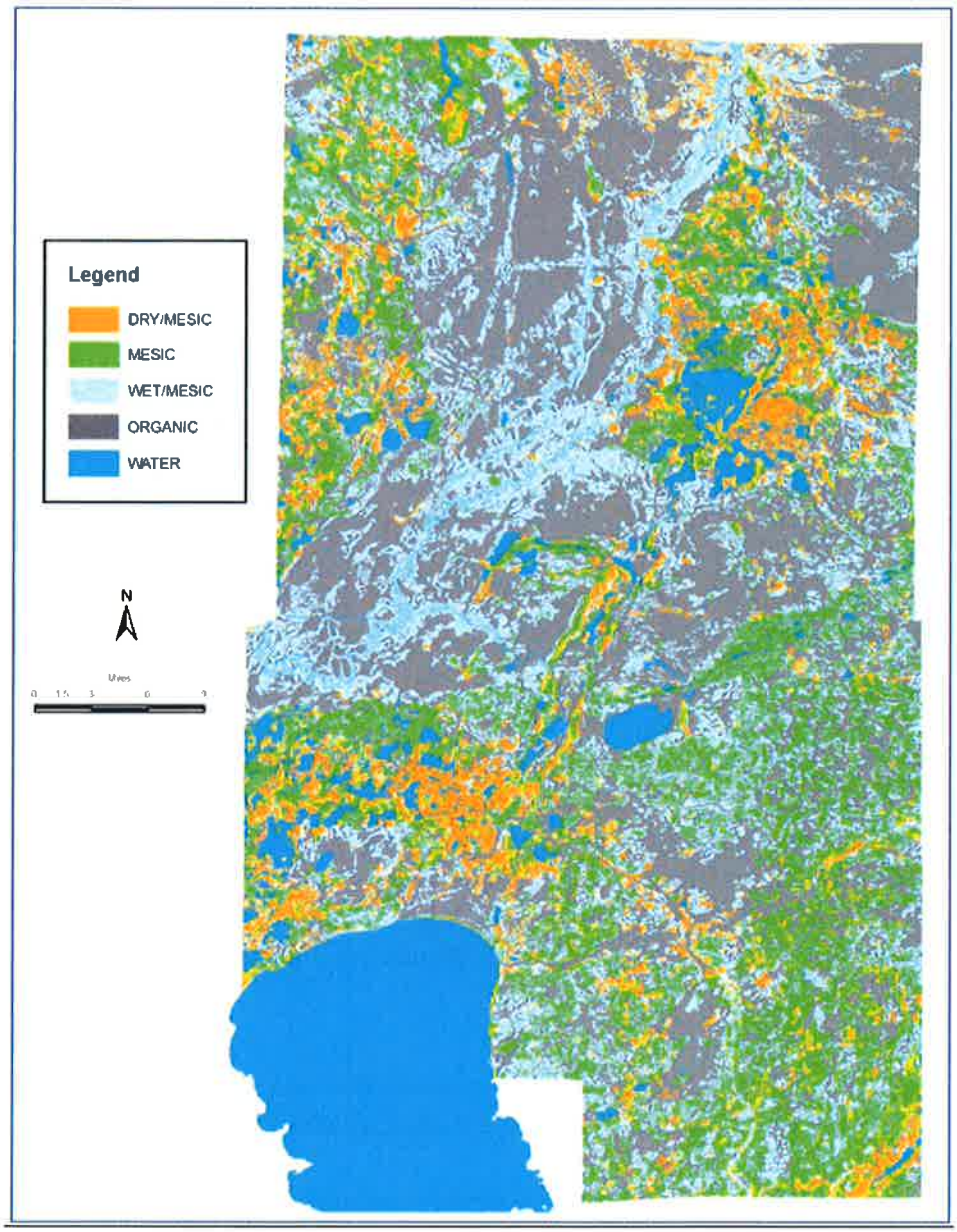

The FES units were established by utilizing computer based technology, such as Geographic Information Systems (GIS) and Global Positioning Systems (GPS), along with traditional field data collection techniques. Over a 3 year period, plant ecologists collected field data (using relevé plots) to establish the native plant community (NPC) on the site. The plot locations were recorded using a GPS unit. Once classified by the NPC, the plots were "intersected" with Aitkin County's digital soil survey, using GIS. The GIS intersect "geographically" matches the NPC with the soil map unit. This allows analysis of relationships between NPC and soil characteristics, such as drainage class,

surface texture, and slope percent. The FES units are a result of trends in the soil/NPC relationship. The soil map units are used as the basis for the FES units and are described as follows:

Dry-Mesic System

DHC = Dry-Mesic Hardwood/Conifer: Soil complexes with well-drained sandy soils intermixed with moderately drained loamy soils. The mesic hardwood and fire-dependant plant community boundaries are difficult to delineate by mapping units (red oak, white pine).
DMC = Dry-Mesic Conifer: Very well drained sandy soils, which contain fire-dependant plant communities (red pine, aspen).

Mesic System

MMH = Mesic-Mixed Hardwoods: Well-drained loamy sands, which typically contain the "drier" mesic hardwood plant communities (red oak, basswood).
MNH = Mesic Northern Hardwoods: Moderately drained loamy soils, which typically contain the "richer" mesic hardwood plant communities (sugar maple, basswood).

Wet-Mesic System

WBH = Wet-Mesic Boreal Hardwood/Conifer: Somewhat poorly drained loams & sandy loam's containing "boreal" plant communities. (aspen, balsam fir).
WMH = Wet-Mesic Hardwoods: Somewhat poorly drained loamy soils with wetter mesic hardwood plant communities (aspen, red maple).
WLH = Wet-Mesic Lowland Hardwoods: Very Poorly Drained (periodically flooded) mineral soils containing "water tolerant" plant communities (black ash, silver maple).

Organic System

XHC = Organic Hardwood/Conifer: Very poorly drained, relatively nutrient rich mucks or shallow peat soil containing water tolerant plant communities (black ash, northern white cedar).
XLC = Organic Lowland Conifer: Very poorly drained, nutrient poor peat soil dominated by lowland conifer plant communities (black spruce, tamarack).

The Aitkin County 100-year Forest Management Plan anticipates a shift in acreages of covertypes within FES types. The strategic acreage shifts will allow ACLD to monitor actual changes as compared to the model to evaluate how well the forest management activities are achieving the 100-year goals (Table 4: FES Strategic Acreage Shift by Forest Cover Type).

Table 4: FES Strategic Acreage Shift by Forest Cover Type

The strategic acreage shift by forest cover type shows expected increases and decreases in forest cover type acres as modeled and predicted by Aitkin County's 100 Year Forest Strategic Management Plan (FMP).

FES	Ash	Lowland Hardwood	Aspen	Paper Birch	Balm of Gilead	Northern Hardwood	Oak	White Pine	Norway (Red) Pine	Jack Pine	White Spruce	Balsam Fir	Black Spruce	Tamarack	N. White Cedar
	1	9	12	13	14	20	30	51	52	53	61	62	71	72	73
dhc	=	=	<	=	=	<	+	++	+	<	+	+	=	=	=
dmc	=	=	<<	<<	=	<<	=	+	++	=	+	=	=	=	=
mmh	=	=	=	=	=	<	++	+	<	<	+	=	=	=	=
mnh	=	=	<<	<	=	++	+	+	<	<	+	+	=	=	=
wbh	=	=	+	<	=	<	<	+	=	<	+	++	=	+	=
wlh	+	+	<	=	=	<	=	=	=	<	=	=	=	=	=
wmh	=	=	+	<	=	<	<	+	=	<	+	+	=	=	=
xhc	+	=	<	=	=	=	=	=	=	=	=	=	=	=	+
xlc	<	<	=	=	=	=	=	=	=	=	=	=	+	+	=

Strategic Acreage Shift Key

= remain stable
+ increase
++ significant increase
< decrease
<< significant decrease

3.3 Forest Development and Improvement Projects (updated)

Forest development includes all work that is done on forest lands managed by the county as "investments" for the future. Generally these are activities that do not generate immediate revenue for the county but increase some forest related value, often for timber or wildlife. Timber Stand Improvement (TSI) includes activities such as site preparation for regenerating trees, pre-commercial thinning, planting to produce forest tree regeneration, and pruning for clear wood production.

Forest Inventory/Monitoring: ACLD has a dedicated staff forester who annually updates the forest inventory data and associated GIS mapping. The focus will continue to be altered stands (harvest activity) and priority stands such as high quality hardwoods and stands that have not been visited in some time. ACLD plans to continue or expand other ongoing projects including forest growth/yield measurements and native plant community mapping.

Brushing: Between 2011 and 2016, *the county has averaged approximately 140 acres of brushing a year. Brushing is pre-commercial "weeding" of younger forest stands to increase growth on targeted "crop" tree species by reducing competition and achieve desirable spacing and density of crop tree stems. Brushing is a type of Timber Stand Improvement (TSI).*

Pruning: Red pine pruning projects were completed in 2008-2009 on a project trial basis for a little over 330 acres total. Pruning involves removing the limbs from the lower 17' of a tree to produce clear wood on the outer bole. No new pruning projects have been initiated during the last five years. Cost effectiveness and market response to increased quality of pruned red pine stands will be evaluated.

Conifer restoration and maintenance: One of Aitkin County's long-term strategic objectives is to increase the amount of conifer tree species in the landscape for a variety of wildlife values to continue diversification of the forests which contributes to forest health. Decisions to restore conifers in a stand are determined on a site by site basis using underlying ecosystem properties (FES), current vegetation types, and tree seed source availability.

Certain FES types, such as "dry-mesic hardwood/conifer" and "dry-mesic conifer" ecological types are highly suitable for favoring or restoring white spruce and balsam fir. White and red pines are targeted species to maintain or enhance on "dry-mesic hardwood/conifer" and "dry-mesic conifer" and may require planting to do so. Aitkin County anticipates planting 100 acres during the next five years.

Tree Regeneration Site Preparation: Site preparation work is used to prepare the ground for seedling establishment following a harvest. Site preparation may remove

vegetation that will compete with crop species seedlings (planted or seed-origin) or to provide a good seedbed for tree species whose seeds require bare mineral soil to get established. Site preparation can be done during a harvest by dragging felled trees to stir up the soil (scarification) for seeds, or after a harvest using special equipment, such as anchor chains. In areas with well drained soils, there are opportunities to reestablish pine species. Disk trenching prior to planting seedlings has been effective in increasing regeneration success of pines.

Tree Regeneration Site Preparation - Herbicides: Herbicides can be an important tool for removing "weedy" competition of targeted seedlings and also may be used for managing exotic/invasive species such as European buckthorn and spotted knapweed. Selective herbicide spraying may be used as needed on a site-by-site basis.

Planting: On average over the last five years, the county has planted approximately 120,000 seedlings a year including red (30%), balsam fir (10%), white spruce (51%), and occasionally red oak (8%). No white pine were planted during the past five year period.

Because of the substantial damage to the pine plantations in the northern half of the county, there will be a temporary increase in planting to restoration the nearly 200 acres of pine stands that were lost in the storms of 2016. If unexpected weather events occur, such a blow-downs or droughts, these amounts may be adjusted.

Summary: The potential costs of forest development projects were estimated based on an average cost increase of projects during the previous five years (2012-2016; Table 5).

Table 5: Anticipated Costs of Forest Development Projects based on average rates of increase during previous six years (2005-2010).

Year	Planting	Brushing	TSI	Capping	Sum
2017	$ 101,000	$ 10,000	$ 6,000	$ 2,000	$ 125,000
2018	$ 103,000	$ 10,600	$ 6,360	$ 2,500	$ 128,440
2019	$ 78,000	$ 11,236	$ 6,742	$ 3,000	$ 104,966
2020	$ 82,680	$ 11,910	$ 7,146	$ 3,500	$ 111,264
2021	$ 87,641	$ 12,625	$ 7,575	$ 4,000	$ 117,940

3.4 High Priority Forest Threats

3.4.1 Invasive Species

Of most immediate concern is the Emerald Ash Borer (EAB)which is a small north-temperate beetle from Asia that feeds on all ash species. Since ash dominated forests represent approximately 13% of Aitkin County lands, this has very important implications.

In response to this threat, Aitkin County has been active in training forestry staff. Several foresters have been trained to be an EAB first responder.

Nearly 11,600 acres of ash cover type occur on very wet sites that have no other ecologically equivalent tree species (tolerant of high water tables) to provide management options. On the drier sites, forest management can be used to shift regeneration to other tree species in efforts to diversify forest stands. Over the next five years, ash will continue to be managed according to the long-term strategic plan. The plan enables the staff to follow guidelines to improve forest health by diversifying species in stands and diversifying age class distributions of ash types, when appropriate ecologically and when possible with log-buying markets.

Other threats include invasive species that can negatively impact forest regeneration. Examples that ACLD is actively managing include:

Garlic mustard was observed in 2014. Staff manually removed observed plants and sprayed the site with an herbicide defoliant. Additional garlic mustard plants have been observed during subsequent site visits. Staff has repeated the process of invasive plant eradication in 2015 and 2016. ACLD will continue to monitor and deal with new infestations.

Buckthorn was once thought not to be widespread in Aitkin County. However, in 2015 and 2016 a large number of observations of infestations have raised concerns. In 2016, ACLD has hired Itasca Community College to inventory buckthorn in its pine stands. Once identified, ACLD has begun treating areas infested with buckthorn by cutting and spraying stumps.

3.4.2 Diseases

Oak Wilt is a non-native fungal disease that kills oak trees, especially from the red oak group. The disease spreads below ground from connected tree roots or above ground by insects. The fungal disease has been confirmed in Kanabec County and threatens the high quality stands in southern Aitkin County. ACLD will monitor for signs of infection in oak stands. In addition, ACLD foresters will research cost effective ways of treating infected stands.

Prevention is the best approach in dealing with invasive species. ACLD will work with other agencies and organizations to educate the public and limit the opportunities for the introduction of these and other invasive species into Aitkin County.

White Nosed Syndrome (WNS) is a fungal disease that affects forest dwelling bats as they winter in caves. Forest bats such as the Northern Long Earred and the Little Brown Bat are susceptible to this disease because of their hibernation in caves. Currently, the disease is progressing westward from the east coast but conservation efforts are needed to protect these species. ACLD will focus on protecting bats at two scales.

A) Forest Stand:
    a. Protection of known roost trees during harvest
    b. Retention of potential/future roost trees post harvest
B) Sub Landscape (4-square mile areas, Habitat Management Zones):
    a. Evaluate forest bat roosting and foraging habitat
    b. Adequate potential roost trees within foraging distance

3.4.3 Climate Change

Climate is a critical component in defining forest habitat diversity, health, and distribution. ACLD addresses the potential impacts of climate change by:

A) managing for a naturally diverse, healthy, and productive forest possessing enhanced resilience for adapting to future changes in local climate,
B) Promote diverse age classes of species to increase structural diversity within stands and across the landscape and buffer inherent vulnerability to stressors to any one age class,
C) use sound management practices that maintain legacies of desired species which can facilitate persistence, colonization, adaptation, and migration responses.

4. Timber Harvest

This is a detailed description of the information related to the Candidate List. Timber sale administration and procedures are outlined in Appendix A: Timber Sale Procedures.

Harvest Goals Description - The annual number of acres to be harvested per forest type. The goals are a guide as to how many acres are targeted for harvesting in a given year to achieve forest management objectives for desired future forest conditions. The amount of timber sales offered will be based on these goals.

Candidate List Description - The list of forest stands that are candidates for harvest during this planning period. The list of candidates was selected based on economic, ecological and operational criteria for harvest. Forest stands are mainly selected for harvest from this list to achieve the harvest goals and the long-term objectives of the strategic plan (See Appendix B: Timber Harvest – Candidate Stands).

Some stands pre-selected through this process may not be accessible during the five year period due to weather, may not be harvestable due to operational limitations, may not have been purchased during timber auctions, or may have some other limitation or eliminating factor as determined by ACLD staff. For this reason, there are more timber stands available for harvest consideration than will actually be harvested. Actual harvest goals are given in the Table 6: 2017-2021 Annual Timber Harvest Goals (Acres).

Table 6: 2017-2021 Aitkin County Annual Timber Harvest Goals (Acres)

2017-2021 Harvest Goals				
Forest Type	**RH**	**IST**	**Total**	**%-acres**
Low-Hwd (1/9)	150	250	400	10%
Aspen (12)	750	50	800	20%
Up-Hwd (13/20/30)	800	1500	2300	58%
Pine (51/52/53)	5	175	180	5%
Spruce-Fir (61/62)	20	10	30	1%
Low-Con (71/72/73)	250	0	250	6%
Total	1975	1985	3960	100%
Acres treated	**50%**	**50%**	**100%**	

The acres listed for a stand on the harvest plan are the total acres *available* for each forest stand. In many cases, only a portion of the total stand acres will be harvested during this plan period. Even though many of the forest stands on the list will not be harvested, the list does provide public information relative to areas where a timber harvest will be considered and may be likely to occur in the next five years.

Situations may occur that require ACLD to harvest stands not included on the list (i.e. salvage of damaged or diseased timber). Deviations from the harvest plan list will not constitute exceeding the harvest goals for the plan period. Foresters will do a field evaluation of stands on the list to determine their suitability for harvest, and many of the stands listed will not be harvested during this planning period.

The proposed annual timber harvest of 0.41 cords per acre of timberland is higher than the ACLD actual harvest rate of the past decade. However, the ACLD 5-year harvest goal

is equal to the modeled harvest levels of the Strategic plan for this period. ACLD proposed 2017-21 harvest seeks to capture a larger portion of the naturally occurring mortality in the forest by regenerating old, decadent stands and removing diseased/defective trees through intermediate thins. This approach will lead to a healthier and more productive future forest while still maintaining important forest benefits and habitat characteristics.

Due to a major aspen age class imbalance, the aspen harvest has fluctuated over the past 25-years in an attempt to create a balanced age class distribution. As anticipated, available aspen for harvest is currently in the "bust" period. To further exacerbate the situation, a major wind event on July 21, 2016 destroyed approximately 2% of our aspen forest (roughly one year of aspen harvest). Most of this resource was 30-40 year old aspen in northern Aitkin County which would have been ready for harvest in the next decade.

Figure 2: Blow down during a straight-line wind event in 2016.

Most of this acreage will be salvaged and regenerated over the next year which forces ACLD to make a short-term harvest adjustment. So in order to compensate for the extra harvest acres in the 2011-2016 period, ACLD will reduce the aspen harvest acres by about 17% in the 2017-2021 period. Since the aspen forests currently being harvested now is healthier than the over-mature, decadent aspen as harvested in recent years; the lower acres will likely not reduce the annual aspen volume due to more cords/acre in healthy aspen forests.

Figure 3: Aspen logs.

Left - old aspen with significant disease and rotten, unusable wood fiber
Right - mature healthy aspen with more usable wood fiber.

ACLD anticipates returning to normal aspen harvest acreage levels in the next 5-year plan period (2022-2026).

5. Summary of Management Outcomes

The outcomes of management and the final timber harvest of timber on ACLD lands is a dynamic process. To the extent possible, ACLD has attempted to predict the future through careful inventory and modeling. While no model can determine the exact outcome, these estimations can be valuable in planning for the future. Projected cord volumes are predicted to rise moderately (Table 7: 2017-2021 Aitkin County Annual Timber Harvest Goals (Acres).

Table 7: 2017-2021 Aitkin County Annual Timber Harvest Goals (Acres)

2017-2021 Harvest Goals				
Forest Type	**RH**	**IST**	**Total**	**% - cords**
Low-Hwd (1/9)	2850	2750	5600	8%
Aspen (12)	20250	300	20550	31%
Up-Hwd (13/20/30)	15200	16500	31700	48%
Pine (51/52/53)	250	2800	3050	5%
Spruce-Fir (61/62)	360	130	490	1%
Low-Con (71/72/73)	4750	0	4750	7%
Total	43660	22480	66140	100%
Volume Sold (cords)	**66%**	**34%**	**100%**	

Assuming stable timber markets and robust forest product industries, it is hoped that the increase in planned harvest will increase income from timber sales. Estimating future markets is an inexact science. For example, 3 out of our top 5 timber markets (in terms of volume) in 2006 are now closed. In response, ACLD must focus on promoting the best management strategy for each particular forest type knowing that the markets may not allow 100% execution of this plan (Figure 4: Estimated Annual Timber Revenue (Range) 2017-2021 Tactical Plan). Markets and wood industries have remained relatively stable and constant in the last five years. ACLD will promote and encourage new forest wood industries to develop in Aitkin County.

Figure 4: Estimated Annual Timber Revenue (Range) 2017-2021 Tactical Plan.

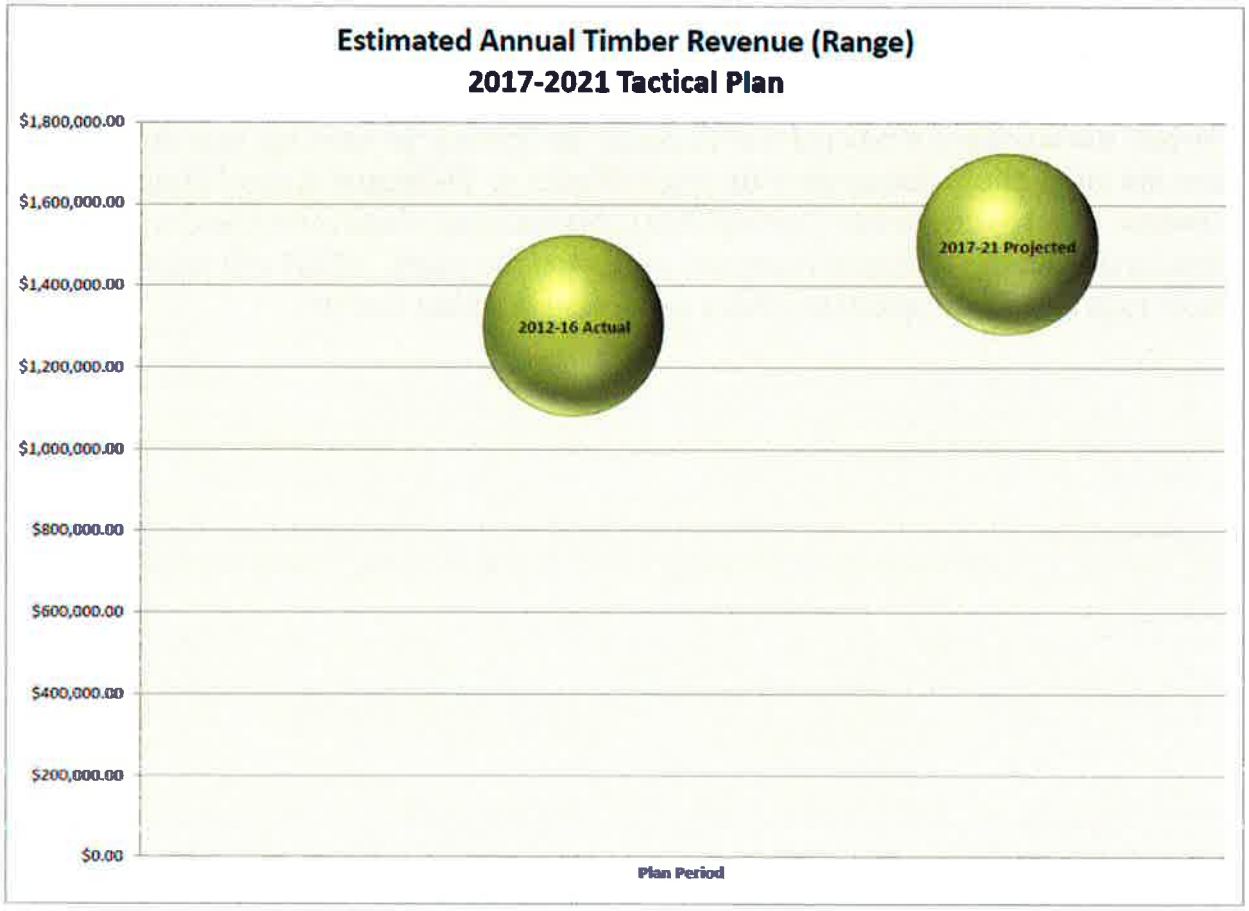

6. Maintenance and Construction of Infrastructure

6.1 Forest Roads, Trails, and Gravel Pits:

Aitkin County currently has 85 miles of Open Use Forest Roads. Older forest roads that are no longer maintained were redefined as trails in 2008. Using the 2008 definition, there were about 83 miles of trails in 2005 and there are now approximately 161 miles in 2010. These roads and trails are continuously evaluated for maintenance or closure.

Road Management: Road rehabilitation and grading are conducted every year. Rehabilitation is done as needed and includes adding gravel, disking, installing culverts and other repairs and improvements. Road maintenance costs have greatly increased due to repair costs. Aging equipment and the cost of repairs will force ACLD to re-evaluate the road maintenance program.

Road and Trails Closures/Gates/Signs: In 2010, Aitkin County completed evaluations of existing roads and trails for appropriateness as "motorized" or "non-motorized" trails. Signs for road closures and designations were installed in 2010. The county will continue to protect forest resources by installing gates and controlling road accesses.

Gravel pits: Aitkin County has over 200 gravel pits. Approximately 90 are active and 110 are inactive. The county began systematically inspecting gravel pits in 2010 for safety evaluations and an inventory of ACLD gravel pits was completed in 2014. It was determined that some pits are contaminated with spotted knapweed, and invasive species. These plants have a persistent seed bank and easily colonize new areas through the movement of sand and gravel material. ACLD staff has been treating known infestations of spotted knapweed with success. Continued vigilance will help control this species.

6.2 Parks, Recreation, and Trails

Forest management and development includes an investment in a variety of recreational opportunities. By providing a structured recreational framework, ACLD can minimize damage to the environment; provide access to natural resources for our population, and to provide economic growth for our area businesses. While campgrounds generate some revenue, maintenance is funded via Forfeited Tax funds (primarily timber revenue). Trail maintenance is funded primarily through State Grant-in-Aid funds from user generated fees (e.g. license fees).

6.2.1 Snowmobile Trails

The ACLD oversees the designation of all 600 miles of Grant-in-Aid (GIA) snowmobile trails in the county. ACLD's responsibilities and duties regarding the trails include:

- Process all GIA paper work for existing and new trails.

- Recommend to the County Board whether to accept new GIA trails.
- Monitor trails used for or near active logging sites. This includes working with the logger and the appropriate snowmobile club regarding signing, temporary closure or rerouting of the trail, and other measures to maintain safe trails.
- Maintain inventory of current trail locations.

Trail maintenance is done by the snowmobile clubs under an annual contract. The majority of trails are maintained by: Aitkin Sno-Drifters, Haypoint Jackpine Savages, Palisade SuperSledders, Mille Lacs Snowmobile Club, Giese SnoCruisers, and Tamarack SnoFlyers. Other trails are maintained in Aitkin County by clubs located in: Moose Lake, Garrison, Isle, Emily, Greenway, Floodwood, and Cromwell.

6.2.2 ATV Trails

Maintenance (existing)

The ACLD will continue to oversee all Grant in Aid (GIA) ATV trails in the county. Currently there are over 211 miles of GIA trails in the county including: Soo Line ATV Trail (North and South), Rabey Line ATV Trail, Blind Lake ATV Trail, Red Top ATV Trail, Axtell Technical Riding Area, and the Northwoods ATV Trail. The county's responsibilities for ATV trails are similar to that for snowmobile trails.

Since 2011, over 75-miles of new ATV trail has been developed in Aitkin County. The focus in the next five years will be on maintaining the system that was constructed over the past five years and enhancing infrastructure associated with the trail system (parking, signage, camping, etc.). ATV trails are maintained through a yearly contract with the clubs. ATV clubs doing the work include: Mille Lacs Driftskippers, White Pine Riders, Up North ATV, Blind Lake ATV, and Northwoods Quads ATV clubs.

Development (New)

The success story of the Northwoods ATV Trail system is one of providing access routes for people to natural resources and connecting communities. The Northwoods ATV Trail was recognized as the first motorized "Trail of Regional Significance" by the Greater Minnesota Parks and Trails Commission in 2016.

Other communities have expressed an interest in connecting to the system such as Malmo and the resorts of Mille Lacs Lake, Cuyuna (Crow Wing County). Despite the interest and benefits to the trail system as a whole, additional mileage of ATV trails would need outside funding in order to materialize.

6.2.3 Hiking, Cross Country Ski, Hunting/Fishing Trails

The ACLD maintains a number of hiking, cross country ski, and non-motorized hunting/walking trails:

- Long Lake Conservation Center: hiking and cross country ski trails.
- No-Achen Cross Country Ski Trail
- Vispo Property Hiking and Cross Country Ski Trails
- Jacobson Campground Walking Trail
- Snake River Walking/Fishing Trail
- Twin River Springs Walking / Fishing Trail
- Hunter/Walking Trails: 13 miles at various sites.

6.2.4 Parks/water accesses –

Carry-in River Accesses

Aitkin County maintains five "carry-in" river accesses, two on the Snake River in southern Aitkin and three along the Mississippi in central and northern Aitkin County. The carry-in river accesses are: Snake River (21-43-23), Snake River (33-43-23), Mississippi River (14-50-24), and the newly rebuilt access (2015) on the Mississippi River (5-47-26). An additional access was built on the west bank of the Mississippi River in (15 -51-24) on State Con-Con land with a long term lease (2015).

Ramp River Accesses

Four Mississippi river access points with ramps are located in central and northern Aitkin County: Mississippi River (4-52-23), Mississippi River (27-49-25), Mississippi River (23-47-27), and Mississippi River (15-48-26).

Lake Accesses

ACLD maintains 10 lake accesses in Aitkin County including Boot Lake (carry-in), Holy Water, Little Ball Bluff, Little McKinney, Rat House, Round (48-24), Sheriff, Third Guide, Turner, and Van Duse. ACLD also manages a number of state public accesses through a contract with MN DNR.

Campgrounds

There are four campgrounds maintained and owned by the county: Jacobson Campground on the Mississippi River (4-52-23), Snake River Campground south of McGrath on Hwy 65, Berglund Park in Palisade on the Mississippi River, and Aitkin Campground on the Mississippi River located in the Town of Aitkin.

With the completion of the Northwoods ATV Trail and the improvements that were made, campground usage has increased nearly two-fold. A modest grant through the MN Legacy program allowed for improvements in the campgrounds along the Mississippi River (See table 8)

Campgrounds will be continuously evaluated for maintenance and reasonable improvements.

Table 8: Major renovation to the ACLD campgrounds 2014-2016

Aitkin Campground		Jacobson Campground	
Shower house	$101,319	Walking Trail	$3,760
2 new campsites	$11,813	3 new RV Drive-thru campsites	$3,901
Upgrade electricity	$9,465	**Berglund Park Campground**	
Kiosk	$1,000	RV Dump station	$25,275
Plumbing	$2,300	ATV Wash Station	$2,074
Trees	$280	Campground updates	$3,325

Aitkin Park: This is historically the highest used campground, with heaviest usage associated with providing accommodations for city events such as Riverboat Days and class reunions. Two new campsites, updates to the electricity, and a new shower house were completed in 2016 with state funding. Aitkin County foresees building a 40'x40' pavilion. Funding sources will be explored in order to complete this project. There has been an increase in requests to allow stays greater than two weeks. Currently, the campground policy remains in effect and variances to the 2 week policy are brought before the Natural Resources Board (formerly known as the Aitkin County Park Board).

Jacobson Campground: Recent improvements include the construction of three drive through campsites to offset the campsites that were eroded by the Mississippi River. The existing walking trail to the river was improved and now contains a viewing area and interpretive signage. This park is connected to the Northwoods ATV trail system and usage is expected to increase in future years. Two camper cabins built in 2011, provide alternative accommodations in this rustic park.

Snake River Campground: Due to the close proximity to the Red Top ATV Trail, the Snake River Campground has been a popular overnight stay. Recent improvements included servicing and repairing the drinking water well to be in conformance with Minnesota Department of Health regulations. Usage has increased in recent years due to the connection to the Red Top ATV Trail, and that trend is expected to continue with the popularity of the Northwoods ATV Trail system.

Berglund Park: Since the last tactical plan was in effect, there were considerable improvements to the park with the building of a new restroom facility which included showers, updated electric connections to all campsites, ATV wash station, and a dump

station. This park is experiencing rapid increase in usage (227%) due to campground upgrades and its proximity to the Northwoods ATV Trail system.

Wayside Rest: Aitkin County maintains the Jacobson Wayside area on the Mississippi (9-52-23 on Hwy 200). Due to the flow of the Mississippi River, there is a considerable cut bank that is eroding the land of the rest area.

Swimming Beaches: There are two swimming beaches: the Round Lake Swimming Beach (21-49-26), and the Lone Lake Swimming Beach (28-46-26). In 2010, the Round Lake Swimming Beach was re-landscaped and a sand beach was constructed with a retaining wall. The Lone Lake Swimming Beach had similar work done previously. Both beaches will be maintained for the public.

7. Land Management

ACLD provides or contributes to other management services, including land surveys and geographic information systems.

Land survey: The ACLD survey crew, working with the County Survey Coordinator, has a primary focus of survey corner relocation on tax forfeited lands. In the next five years, the ACLD survey crew will be concentrating on locating or reestablishing lost section corners in sections near the Consolidated Conservation (Con-Con) lands.

In addition, the crew provides survey work for other county projects as needed. For example, survey work during the floods of 2012 and 2016 helped law enforcement, lake associations, and the County Board in making management decisions in relation to the high water.

Leases/Easements: ACLD will continue to provide leases and easements on county tax-forfeited land when appropriate and in accordance with MS 282.04.

Land Asset Management: ACLD will continue to offer for sale recent property forfeitures that do not fit into its land management plans, such as platted properties or those within city limits. ACLD will also seek to acquire remote properties landlocked by county administered lands. In turn, ACLD will shift county properties to private ownership when they are closer to public infrastructure. This will serve to consolidate public ownership and enhance the tax-base by shifting more developable property to private ownership. This process will be accomplished by purchase, sale, or land exchange. In 2014, the county landholdings were systematically evaluated by the Forest Advisory Committee. Of the approximately 224,900 acres of county managed land, 7,600 acres were classified as non-conservation. This represents only 3% of the

county's land holdings. During the next five years, ACLD staff will evaluate the options to exchange and sell properties. Despite this effort, the overall amount of county administered land is not expected to change more than 1% in the next 5-years.

8. Appendix A: Timber Sale Procedures

Stand Selection

A list of eligible stands is provided in a 5-year tactical plan. Stand selections are based on a variety of factors including the strategic plan and specific stand characteristics (e.g. age, health, and location).

Pre-Timber Sale Analysis

A specific stand is selected from the tactical plan. Using ArcMap a Pre-Appraisal Map report is printed out summarizing important stand features extracted from a variety of environmental databases. Important features may include forest inventory data, soils information, natural heritage features and other factors regarding site potentials and limitations that may influence stand and forest management decisions.

Field Inspection/Exam

A reconnaissance of the stand is done to confirm features identified in the Pre-Sale Analysis and to determine specific stand management objectives. Actions at this stage may include:

- Stand is cruised using 100% cruise or by a 10 factor variable plot.
- Beginning and ending basal areas by individual species are tabulated.
- Volumes are recorded for each species.
- Boundary of sale is marked.
- Special features of the site such are riparian zones and reserve patches are marked.
- Specific features of the sale are noted such as reserve/leave trees, historical sites, previous fire damage, past management, special plants and/or plant communities, and others.

Forest Management Prescription

A written management prescription for the stand is prepared and entered into the forest management database system. The stand management prescription:

- Describes management objectives, forest measurements, and silvicultural actions.
- Contains pre- and post-harvest basal area information by species.
- Lists all features of the stand and identifies actions related to visual best management practices, water quality BMP's, riparian zones, pests, and other natural features.
- Indicates regeneration plans for the site.
- The forester may indicate in the prescription specific monitoring requirements such as date to re-inspect or inspection directions.

Prescription Approval

The prescription is reviewed by ACLD foresters and Assistant Land Commissioner during regular prescription meetings where details of each sale are discussed. All staff initial approval for prescriptions.

- To be approved the prescription must meet the landscape and stand level objectives for the site.
- Harvest regulations, species appraisal information, BMP characteristics, forest management plan criteria, specific stand management objectives, site ecology and classification, tree species and silvics, and aerial photographs are all reviewed during these meetings.

Written Timber Sale

- The stand goes through additional review/approval process prior to being offered for sale. (Inventory Specialist > Land Commissioner > Deputy Land Commissioner)
- Once the prescription is approved, a stand is put up for sale.
- The timber sale information for a site includes detailed information on harvesting regulations, harvest dates, sale volumes and prices, map and legal description, the management prescription and stand inventory data.

Timber Sale Pre-Harvest Meeting

- Loggers must inform ACLD when they intend to harvest the stand. Loggers meet with the Forester prior to harvesting and cover silviculture prescription/harvest plan, property boundaries, and contract provisions that may include items such as:
    - skid trail and landing locations
    - snag and den tree treatments
    - slash disposal
    - RMZ treatments
    - consumer scale agreement
    - wetlands
    - roads and landing
    - visual quality
    - utilization standards
- A Consumer Scale Agreement is signed between the permit holder and the county if the wood is sold on scale or is sold as appraised that requires certification. This contract governs the movement and tracking of wood to predetermined facilities through a ticket system.
- Foresters fill out a "Pre-Sale Meeting" form and turn in to the main office for entry into Department Databases. These sales serve to record the field opening of the sale (plus or minus 3 days).

Timber Sale Administration

Foresters inspect the site during harvest operations on a regular basis to determine if the prescriptions and contract provisions are being followed. Foresters have full authority to halt operations if the provisions of the timber sale contract are not adhered to (e.g., damage to residual trees, rutting, trespass, tracking/tickets, etc.).

Post-Sale Evaluation

Once harvesting is complete, the forester inspects the site to determine if all terms of the sale were satisfied and prepares a sale evaluation form prior to closing the sale. The forester may indicate at closing any specific monitoring requirements such as date to re-inspect or inspection directions. Operator evaluations are entered into a Departmental database.

Forest Inventory Update

Following harvest, the Forest Inventory Specialist visits the sale site and updates the forest inventory database.

9. Appendix B: Timber Harvest - Candidate Stands

General Harvest Intensity Key

Regeneration Harvest = a harvest in which more than 50% of the stand basal area is harvested with the objective of regenerating the forest

= Regeneration Harvest

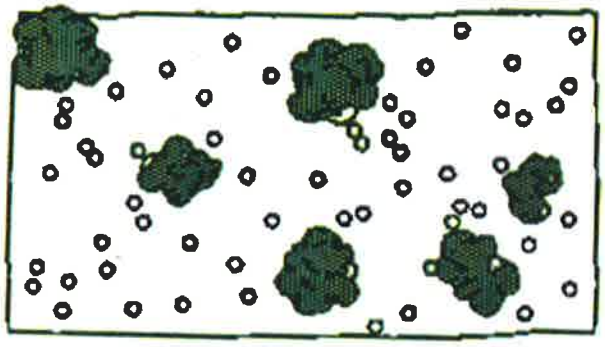

High Intensity Harvest – Retains <20 square feet basal area in trees >6" dbh after harvest.

Medium Intensity Harvest – Retains 20 to 49 square feet basal area in trees >6" dbh after harvest.

Intermediate Stand Treatment (IST) = a harvest in which less than 50% of the stand basal area is harvested with the objective of increasing growth on high quality stands

= Intermediate Stand Treatment

Low Intensity Harvest – Retains 50+ square feet basal area in trees >6" dbh after harvest.

2012 Stand = Stands previously approved from the 2012-2016 Tactical Plan that will be examined in this five year period (2017-2021)

= 2012 Stand

2017-2022 Candidate Stands

No	ACRES	STD_ID	Twp	Rge	Sec	#	LABEL	AGE	Harvest Type	Spec
1	42.43	43220204	43	22	2	4	4O64	100	2012 Stand	Oak
2	54.97	43220205	43	22	2	5	5NH56	103	IST	NH
3	24.97	43220211	43	22	2	11	11O65	86	IST	Oak
4	6.92	43220219	43	22	2	19	19NH54	80	2012 Stand	NH
5	31.08	43220222	43	22	2	22	22O64	88	Reg. Harvest	Oak
6	17.36	43220224	43	22	2	24	24NH65	84	IST	NH
7	4.46	43220227	43	22	2	27	27O53	87	2012 Stand	Oak
8	8.49	43220232	43	22	2	32	32NH53	77	2012 Stand	NH
9	16.32	43220236	43	22	2	36	36NH65	93	IST	NH
10	26.90	43220302	43	22	3	2	2O52	83	2012 Stand	Oak
11	5.06	43220303	43	22	3	3	3NH56	90	2012 Stand	NH
12	2.45	43220308	43	22	3	8	8NH54	80	2012 Stand	NH
13	6.98	43220401	43	22	4	1	1NH62	76	2012 Stand	NH
14	52.52	43220406	43	22	4	6	6NH55	85	Reg. Harvest	NH
15	8.84	43220414	43	22	4	14	14A53	55	Reg. Harvest	Aspen
16	70.28	43220506	43	22	5	6	6Ash53	131	IST	Ash/LH
17	6.79	43220520	43	22	5	20	20O53	71	2012 Stand	Oak
18	38.28	43220601	43	22	6	1	1NH55	82	IST	NH
19	14.44	43220605	43	22	6	5	5NH55	92	2012 Stand	NH
20	9.81	43220606	43	22	6	6	6NH64	92	2012 Stand	NH
21	76.65	43220610	43	22	6	10	10O64	86	2012 Stand	Oak
22	14.70	43220611	43	22	6	11	11NH55	82	2012 Stand	NH
23	87.00	43220615	43	22	6	15	15O54	81	IST	Oak
24	13.91	43220616	43	22	6	16	16O64	88	2012 Stand	Oak
25	39.10	43220617	43	22	6	17	17O56	82	2012 Stand	Oak
26	43.58	43220618	43	22	6	18	18O55	80	IST	Oak
27	16.66	43220619	43	22	6	19	19O63	86	2012 Stand	Oak
28	8.12	43220621	43	22	6	21	21O63	88	2012 Stand	Oak
29	25.23	43220623	43	22	6	23	23O56	82	2012 Stand	Oak
30	17.60	43220625	43	22	6	25	25O64	89	2012 Stand	Oak
31	53.77	43220702	43	22	7	2	2O64	98	2012 Stand	Oak
32	48.04	43220705	43	22	7	5	5O54	91	2012 Stand	Oak
33	13.32	43220706	43	22	7	6	6NH55	92	2012 Stand	NH
34	21.77	43220707	43	22	7	7	7O63	89	2012 Stand	Oak
35	7.47	43220709	43	22	7	9	9O64	96	2012 Stand	Oak
36	19.30	43220710	43	22	7	10	10O51	89	2012 Stand	Oak
37	8.40	43220711	43	22	7	11	11NH63	74	2012 Stand	NH
38	7.23	43220712	43	22	7	12	12O63	96	2012 Stand	Oak
39	17.41	43221506	43	22	15	6	6O54	83	IST	Oak
40	18.13	43222001	43	22	20	1	1NH52	83	2012 Stand	NH
41	98.62	43222002	43	22	20	2	2NH54	108	Reg. Harvest	NH
42	48.17	43222003	43	22	20	3	3A32	42	Reg. Harvest	Aspen
43	100.21	43222008	43	22	20	8	8NH55	77	IST	NH

Key:

- = Regeneration Harv.
- = Intermediate Stand
- = 2012 Stand

2017-2022 Candidate Stands

No	ACRES	STD_ID	Twp	Rge	Sec	#	LABEL	AGE	Harvest Type	Spec
44	15.33	43222009	43	22	20	9	9NH54	107	2012 Stand	NH
45	6.12	43222010	43	22	20	10	10NH52	77	2012 Stand	NH
46	33.99	43222011	43	22	20	11	11NH53	107	IST	NH
47	24.35	43222201	43	22	22	1	1O55	83	IST	Oak
48	97.12	43223001	43	22	30	1	1A42	41	Reg. Harvest	Aspen
49	3.23	43223003	43	22	30	3	3NH52	82	2012 Stand	NH
50	5.13	43223006	43	22	30	6	6NH53	81	2012 Stand	NH
51	18.98	43223010	43	22	30	10	10Bi52	78	Reg. Harvest	Birch
52	13.35	43223103	43	22	31	3	3A53	70	Reg. Harvest	Aspen
53	17.14	43223106	43	22	31	6	6A32	44	Reg. Harvest	Aspen
54	9.74	43223114	43	22	31	14	14A54	69	Reg. Harvest	Aspen
55	12.44	43223118	43	22	31	18	18Bi53	70	Reg. Harvest	Birch
56	39.56	43223201	43	22	32	1	1A32	44	Reg. Harvest	Aspen
57	25.10	43223304	43	22	33	4	4NH53	76	Reg. Harvest	NH
58	10.72	43223309	43	22	33	9	9NH53	81	Reg. Harvest	NH
59	20.99	43230101	43	23	1	1	1NH53	89	2012 Stand	NH
60	7.41	43230104	43	23	1	4	4NH54	87	2012 Stand	NH
61	23.04	43230107	43	23	1	7	7O55	80	IST	Oak
62	63.68	43230121	43	23	1	21	21O54	88	IST	Oak
63	15.72	43230126	43	23	1	26	26O56	82	2012 Stand	Oak
64	8.47	43230127	43	23	1	27	27NH66	80	2012 Stand	NH
65	8.01	43230128	43	23	1	28	28NH55	94	2012 Stand	NH
66	11.34	43230129	43	23	1	29	29O53	87	2012 Stand	Oak
67	3.17	43230130	43	23	1	30	30O54	86	2012 Stand	Oak
68	10.73	43230205	43	23	2	5	5NH52	69	2012 Stand	NH
69	14.80	43230206	43	23	2	6	6NH54	81	2012 Stand	NH
70	24.79	43230702	43	23	7	2	2A54	58	Reg. Harvest	Aspen
71	6.34	43230713	43	23	7	13	13A54	50	Reg. Harvest	Aspen
72	14.40	43230907	43	23	9	7	7NH54	80	2012 Stand	NH
73	25.95	43230913	43	23	9	13	13NH54	82	2012 Stand	NH
74	5.85	43230918	43	23	9	18	18NH42	81	2012 Stand	NH
75	21.23	43230919	43	23	9	19	19O52	84	2012 Stand	Oak
76	20.57	43230920	43	23	9	20	20O53	84	Reg. Harvest	Oak
77	12.85	43230926	43	23	9	26	26O54	75	Reg. Harvest	Oak
78	17.78	43230927	43	23	9	27	27NH53	91	2012 Stand	NH
79	9.37	43230930	43	23	9	30	30NH55	76	2012 Stand	NH
80	7.31	43230931	43	23	9	31	31NH54	80	2012 Stand	NH
81	5.91	43231111	43	23	11	11	11Bi53	79	Reg. Harvest	Birch
82	22.40	43231202	43	23	12	2	2NH53	11	2012 Stand	NH
83	5.44	43231204	43	23	12	4	4Bi52	95	Reg. Harvest	Birch
84	19.14	43231206	43	23	12	6	6O64	89	2012 Stand	Oak
85	18.92	43231216	43	23	12	16	16O64	88	2012 Stand	Oak
86	8.81	43231806	43	23	18	6	6O53	78	2012 Stand	Oak

Key:

2017-2022 Candidate Stands

No	ACRES	STD_ID	Twp	Rge	Sec	#	LABEL	AGE	Harvest Type	Spec	Key:
87	15.66	43231812	43	23	18	12	12NH44	37	2012 Stand	NH	
88	19.76	43231909	43	23	19	9	9NP43	28	IST	RP	
89	21.47	43231913	43	23	19	13	13NH54	85	2012 Stand	NH	
90	7.49	43231915	43	23	19	15	15NH54	88	2012 Stand	NH	
91	31.82	43232107	43	23	21	7	7NH53	87	2012 Stand	NH	
92	43.16	43232123	43	23	21	23	23O51	89	Reg. Harvest	Oak	
93	3.10	43232202	43	23	22	2	2NP56	51	2012 Stand	RP	
94	4.02	43232203	43	23	22	3	3Bi44	86	Reg. Harvest	Birch	
95	6.74	43232205	43	23	22	5	5Bi15	3	2012 Stand	Birch	
96	2.72	43232216	43	23	22	16	16NH54	73	2012 Stand	NH	
97	18.64	43232311	43	23	23	11	11A54	44	Reg. Harvest	Aspen	
98	4.46	43232401	43	23	24	1	1NH53	83	2012 Stand	NH	
99	43.67	43232408	43	23	24	8	8O65	94	IST	Oak	
100	38.89	43232414	43	23	24	14	14O64	90	2012 Stand	Oak	
101	10.94	43232418	43	23	24	18	18NH64	77	2012 Stand	NH	
102	5.34	43232503	43	23	25	3	3O62	89	Reg. Harvest	Oak	
103	24.88	43232504	43	23	25	4	4A41	41	Reg. Harvest	Aspen	
104	12.16	43232505	43	23	25	5	5O54	91	2012 Stand	Oak	
105	24.52	43232527	43	23	25	27	27NH53	74	2012 Stand	NH	
106	6.32	43232530	43	23	25	30	30NH55	77	2012 Stand	NH	
107	7.66	43232723	43	23	27	23	23NH54	73	2012 Stand	NH	
108	10.23	43232725	43	23	27	25	25NH63	83	Reg. Harvest	NH	
109	7.61	43232801	43	23	28	1	1NH53	78	2012 Stand	Oak	
110	42.04	43232803	43	23	28	3	3NH52	87	Reg. Harvest	NH	
111	59.35	43232804	43	23	28	4	4NH55	82	2012 Stand	NH	
112	36.87	43232806	43	23	28	6	6NH55	73	Reg. Harvest	NH	
113	24.74	43232809	43	23	28	9	9NH52	73	Reg. Harvest	NH	
114	23.55	43232810	43	23	28	10	10NP44	32	IST	RP	
115	8.96	43232814	43	23	28	14	14A31	44	IST	Aspen	
116	4.99	43232832	43	23	28	32	32NH53	87	2012 Stand	NH	
117	9.82	43232834	43	23	28	34	34NH53	66	2012 Stand	NH	
118	7.22	43232917	43	23	29	17	17NH54	74	2012 Stand	NH	
119	50.31	43233101	43	23	31	1	1A44	41	Reg. Harvest	Aspen	
120	52.19	43233103	43	23	31	3	3NH54	87	2012 Stand	NH	
121	38.81	43233104	43	23	31	4	4NH52	72	2012 Stand	NH	
122	55.66	43233117	43	23	31	17	17NH53	69	2012 Stand	NH	
123	11.11	43233119	43	23	31	19	19O54	84	2012 Stand	Oak	
124	9.42	43233122	43	23	31	22	22NH22	20	2012 Stand	NH	
125	9.04	43233123	43	23	31	23	23O53	85	2012 Stand	Oak	
126	26.03	43233127	43	23	31	27	27NH53	81	2012 Stand	NH	
127	15.56	43233201	43	23	32	1	1NH53	81	2012 Stand	NH	
128	14.18	43233205	43	23	32	5	5O53	87	2012 Stand	Oak	
129	18.44	43233206	43	23	32	6	6NH53	65	2012 Stand	NH	

2017-2022 Candidate Stands

No	ACRES	STD_ID	Twp	Rge	Sec	#	LABEL	AGE	Harvest Type	Spec	Key:
130	11.84	43233305	43	23	33	5	5NH52	72	2012 Stand	NH	
131	4.98	43233316	43	23	33	16	16NP44	48	IST	RP	
132	24.51	43233326	43	23	33	26	26NH52	72	2012 Stand	NH	
133	38.46	43233331	43	23	33	31	31NH54	87	2012 Stand	NH	
134	17.51	43233401	43	23	34	1	1NH64	91	2012 Stand	Oak	
135	40.17	43233406	43	23	34	6	6A43	41	Reg. Harvest	Aspen	
136	8.80	43233409	43	23	34	9	9NH16	3	2012 Stand	NH	
137	37.83	43233411	43	23	34	11	11NH65	91	2012 Stand	Oak	
138	17.11	43233413	43	23	34	13	13NH65	91	2012 Stand	NH	
139	47.93	43233417	43	23	34	17	17NH65	74	Reg. Harvest	NH	
140	5.28	43233419	43	23	34	19	19NH64	72	2012 Stand	NH	
141	4.58	43233502	43	23	35	2	2NP56	49	IST	RP	
142	23.29	43233504	43	23	35	4	4NH55	62	Reg. Harvest	NH	
143	26.52	43233505	43	23	35	5	5O54	89	Reg. Harvest	Oak	
144	28.95	43233509	43	23	35	9	9NP45	50	IST	RP	
145	46.57	43233515	43	23	35	15	15NP44	36	IST	RP	
146	46.21	43233521	43	23	35	21	21NH53	93	Reg. Harvest	NH	
147	7.29	43233526	43	23	35	26	26NP44	50	2012 Stand	RP	
148	14.72	43233531	43	23	35	31	31NH52	85	Reg. Harvest	NH	
149	19.61	43233534	43	23	35	34	34O51	83	2012 Stand	Oak	
150	5.71	43233539	43	23	35	39	39NH51	69	2012 Stand	NH	
151	4.81	43233540	43	23	35	40	40A53	75	Reg. Harvest	Aspen	
152	9.92	43233542	43	23	35	42	42NH54	69	2012 Stand	NH	
153	111.42	43240102	43	24	1	2	2Ash53	167	IST	Ash/LH	
154	47.69	43240103	43	24	1	3	3Ash54	149	IST	Ash/LH	
155	48.91	43240104	43	24	1	4	4Ash53	158	IST	Ash/LH	
156	15.99	43240109	43	24	1	9	9NH53	83	Reg. Harvest	NH	
157	20.09	43240110	43	24	1	10	10NH64	82	IST	NH	
158	15.95	43240111	43	24	1	11	11NH53	87	2012 Stand	NH	
159	10.16	43240112	43	24	1	12	12LH53	112	IST	Ash/LH	
160	34.77	43240202	43	24	2	2	2T43	120	IST	LowConf	
161	204.88	43240204	43	24	2	4	4Ash42	132	IST	Ash/LH	
162	24.06	43240205	43	24	2	5	5NH54	103	IST	NH	
163	27.01	43240206	43	24	2	6	6Ash44	110	IST	Ash/LH	
164	13.44	43240209	43	24	2	9	9NH53	112	Reg. Harvest	NH	
165	17.14	43240210	43	24	2	10	10NH54	109	IST	NH	
166	6.98	43240214	43	24	2	14	14NH52	82	2012 Stand	NH	
167	9.29	43240225	43	24	2	25	25NH54	75	2012 Stand	NH	
168	43.97	43240301	43	24	3	1	1Ash42	132	IST	Ash/LH	
169	14.86	43240503	43	24	5	3	3Bi42	80	Reg. Harvest	Birch	
170	54.64	43240504	43	24	5	4	4Ash43	114	IST	Ash/LH	
171	30.42	43240505	43	24	5	5	5NH52	68	2012 Stand	NH	
172	17.56	43240506	43	24	5	6	6NH54	121	IST	NH	

2017-2022 Candidate Stands

No	ACRES	STD_ID	Twp	Rge	Sec	#	LABEL	AGE	Harvest Type	Spec	Key:
173	3.56	43240706	43	24	7	6	6NH53	84	2012 Stand	NH	
174	37.91	43241306	43	24	13	6	6NH54	90	Reg. Harvest	NH	
175	5.39	43241321	43	24	13	21	21NH54	89	2012 Stand	NH	
176	7.04	43241407	43	24	14	7	7LG31	45	Reg. Harvest	Aspen	
177	3.08	43242311	43	24	23	11	11Bi53	83	Reg. Harvest	Birch	
178	20.95	43242415	43	24	24	15	15Bi56	84	Reg. Harvest	Birch	
179	20.63	43242419	43	24	24	19	19NH54	89	Reg. Harvest	NH	
180	5.70	43242424	43	24	24	24	24NH54	86	2012 Stand	NH	
181	2.08	43242436	43	24	24	36	36O53	87	2012 Stand	Oak	
182	25.67	43242505	43	24	25	5	5A43	51	Reg. Harvest	Aspen	
183	2.66	43242516	43	24	25	16	16NP56	49	2012 Stand	RP	
184	30.67	43242618	43	24	26	18	18NH53	76	2012 Stand	NH	
185	3.55	43242628	43	24	26	28	28NP56	49	2012 Stand	RP	
186	8.82	43242629	43	24	26	29	29A53	65	IST	Aspen	
187	2.22	43242632	43	24	26	32	32Bi54	83	Reg. Harvest	Birch	
188	24.10	43242711	43	24	27	11	11Bi55	86	Reg. Harvest	Birch	
189	1.67	43242716	43	24	27	16	16NP56	100	2012 Stand	RP	
190	38.78	43242804	43	24	28	4	4Ash44	121	IST	Ash/LH	
191	30.13	43242806	43	24	28	6	6NH55	43	2012 Stand	NH	
192	17.65	43242809	43	24	28	9	9NP44	31	IST	RP	
193	20.48	43242814	43	24	28	14	14NP43	25	IST	RP	
194	38.05	43242818	43	24	28	18	18NH54	76	IST	NH	
195	2.65	43242826	43	24	28	26	26Bi55	86	Reg. Harvest	Birch	
196	9.19	43242830	43	24	28	30	30A54	63	Reg. Harvest	Aspen	
197	3.16	43243205	43	24	32	5	5Bi53	71	Reg. Harvest	Birch	
198	26.84	43243206	43	24	32	6	6NH54	76	Reg. Harvest	NH	
199	36.11	43243208	43	24	32	8	8NH54	76	Reg. Harvest	NH	
200	2.44	43243320	43	24	33	20	20Bi53	83	Reg. Harvest	Birch	
201	18.32	43243401	43	24	34	1	1A55	78	Reg. Harvest	Aspen	
202	21.28	43243405	43	24	34	5	5A54	74	Reg. Harvest	Aspen	
203	8.71	43243506	43	24	35	6	6NP56	49	2012 Stand	RP	
204	13.01	43243513	43	24	35	13	13NP56	49	IST	RP	
205	16.48	43243519	43	24	35	19	19NP56	49	2012 Stand	RP	
206	10.91	43243520	43	24	35	20	20NP56	49	2012 Stand	RP	
207	6.36	43243532	43	24	35	32	32A53	82	Reg. Harvest	Aspen	
208	6.21	43243535	43	24	35	35	35Bi55	83	Reg. Harvest	Birch	
209	1.25	43243545	43	24	35	45	45NP53	49	2012 Stand	RP	
210	3.11	43243546	43	24	35	46	46NP55	49	2012 Stand	RP	
211	2.05	43243547	43	24	35	47	47NP45	49	2012 Stand	RP	
212	4.84	44220106	44	22	1	6	6A53	56	Reg. Harvest	Aspen	
213	42.11	44220111	44	22	1	11	11NH53	71	2012 Stand	NH	
214	17.63	44220113	44	22	1	13	13Ash43	92	Reg. Harvest	Ash/LH	
215	13.70	44220119	44	22	1	19	19NH43	79	Reg. Harvest	NH	

2017-2022 Candidate Stands

No	ACRES	STD_ID	Twp	Rge	Sec	#	LABEL	AGE	Harvest Type	Spec	Key:
216	13.22	44220124	44	22	1	24	24Bi54	82	Reg. Harvest	Birch	
217	17.82	44220128	44	22	1	28	28Bi54	73	Reg. Harvest	Birch	
218	6.43	44220130	44	22	1	30	30Bi53	82	Reg. Harvest	Birch	
219	15.78	44220203	44	22	2	3	3O51	95	Reg. Harvest	Oak	
220	53.35	44220212	44	22	2	12	12O64	88	IST	Oak	
221	14.56	44220226	44	22	2	26	26NH53	79	Reg. Harvest	NH	
222	14.38	44220228	44	22	2	28	28NH53	88	Reg. Harvest	NH	
223	12.15	44221007	44	22	10	7	7NH54	79	Reg. Harvest	NH	
224	35.46	44221120	44	22	11	20	20NH17	9	2012 Stand	NH	
225	77.74	44221204	44	22	12	4	4NH53	83	Reg. Harvest	NH	
226	11.35	44221206	44	22	12	6	6NH62	99	Reg. Harvest	NH	
227	14.08	44221210	44	22	12	10	10NH51	78	Reg. Harvest	NH	
228	32.41	44221212	44	22	12	12	12NH53	78	Reg. Harvest	NH	
229	11.06	44221215	44	22	12	15	15Bi53	82	Reg. Harvest	Birch	
230	8.30	44221217	44	22	12	17	17NH13	15	2012 Stand	NH	
231	31.43	44221220	44	22	12	20	20NH55	92	Reg. Harvest	NH	
232	9.60	44221222	44	22	12	22	22NH54	97	2012 Stand	NH	
233	8.42	44221227	44	22	12	27	27Bi44	77	Reg. Harvest	Birch	
234	21.39	44221228	44	22	12	28	28NH17	1	2012 Stand	NH	
235	3.73	44221229	44	22	12	29	29NH17	9	2012 Stand	NH	
236	8.74	44221230	44	22	12	30	30NH54	92	2012 Stand	NH	
237	8.35	44221231	44	22	12	31	31NH54	92	Reg. Harvest	NH	
238	17.12	44221233	44	22	12	33	33NH52	97	Reg. Harvest	NH	
239	15.08	44231901	44	23	19	1	1NH56	102	IST	NH	
240	9.28	44231906	44	23	19	6	6LH54	113	Reg. Harvest	Ash/LH	
241	13.14	44231908	44	23	19	8	8T42	136	Reg. Harvest	LowConf	
242	13.32	44231909	44	23	19	9	9NH53	90	2012 Stand	NH	
243	13.09	44232001	44	23	20	1	1A53	68	Reg. Harvest	Aspen	
244	9.86	44232002	44	23	20	2	2NH54	85	Reg. Harvest	NH	
245	9.57	44232003	44	23	20	3	3NH54	100	Reg. Harvest	NH	
246	5.61	44232202	44	23	22	2	2A53	69	Reg. Harvest	Aspen	
247	76.53	44232207	44	23	22	7	7BSL41	136	Reg. Harvest	LowConf	
248	13.98	44232212	44	23	22	12	12NH54	80	2012 Stand	NH	
249	18.55	44232213	44	23	22	13	13A41	47	Reg. Harvest	Aspen	
250	20.13	44232218	44	23	22	18	18NH42	77	Reg. Harvest	NH	
251	32.34	44232308	44	23	23	8	8Ash56	149	IST	Ash/LH	
252	7.08	44232309	44	23	23	9	9NH41	73	2012 Stand	NH	
253	12.75	44232320	44	23	23	20	20Bi42	81	Reg. Harvest	Birch	
254	12.55	44232405	44	23	24	5	5NP44	34	IST	RP	
255	7.95	44232406	44	23	24	6	6NP56	47	IST	RP	
256	4.36	44232407	44	23	24	7	7NH53	84	2012 Stand	NH	
257	3.65	44232426	44	23	24	26	26O55	72	2012 Stand	Oak	
258	21.94	44232502	44	23	25	2	2NH66	97	IST	NH	

2017-2022 Candidate Stands

No	ACRES	STD_ID	Twp	Rge	Sec	#	LABEL	AGE	Harvest Type	Spec	Key:
259	23.88	44232506	44	23	25	6	6O55	87	IST	Oak	
260	17.65	44232507	44	23	25	7	7Ash44	162	IST	Ash/LH	
261	44.83	44232511	44	23	25	11	11O54	88	IST	Oak	
262	89.76	44232514	44	23	25	14	14O55	85	IST	Oak	
263	16.91	44232520	44	23	25	20	20Ash42	116	IST	Ash/LH	
264	42.67	44232522	44	23	25	22	22NH54	85	2012 Stand	NH	
265	23.99	44232523	44	23	25	23	23NH55	78	2012 Stand	NH	
266	26.08	44232524	44	23	25	24	24NH55	83	IST	NH	
267	100.80	44232601	44	23	26	1	1Ash43	169	IST	Ash/LH	
268	45.88	44232604	44	23	26	4	4NH56	76	IST	NH	
269	24.47	44232607	44	23	26	7	7Ash56	157	IST	Ash/LH	
270	62.31	44233002	44	23	30	2	2T42	126	Reg. Harvest	LowConf	
271	13.92	44233301	44	23	33	1	1NP56	48	IST	RP	
272	7.02	44233302	44	23	33	2	2NP55	48	IST	RP	
273	5.33	44233305	44	23	33	5	5NH54	58	2012 Stand	NH	
274	69.50	44233601	44	23	36	1	1O55	90	IST	Oak	
275	4.69	44233605	44	23	36	5	5BSL43	108	Reg. Harvest	LowConf	
276	76.22	44233609	44	23	36	9	9NH55	158	2012 Stand	NH	
277	23.28	44233614	44	23	36	14	14NH65	86	IST	NH	
278	12.64	44240101	44	24	1	1	1T43	137	Reg. Harvest	LowConf	
279	14.22	44240102	44	24	1	2	2A65	78	Reg. Harvest	Aspen	
280	44.11	44240106	44	24	1	6	6NH52	124	Reg. Harvest	NH	
281	9.21	44240109	44	24	1	9	9NH63	89	Reg. Harvest	NH	
282	21.45	44240113	44	24	1	13	13NP43	36	2012 Stand	RP	
283	12.66	44240125	44	24	1	25	25NH64	93	2012 Stand	NH	
284	22.66	44240126	44	24	1	26	26O64	93	2012 Stand	Oak	
285	26.93	44240205	44	24	2	5	5Ash52	137	IST	Ash/LH	
286	39.98	44240206	44	24	2	6	6NH55	89	Reg. Harvest	NH	
287	13.29	44240216	44	24	2	16	16NH54	91	IST	NH	
288	35.54	44240217	44	24	2	17	17NH54	85	Reg. Harvest	NH	
289	16.79	44240218	44	24	2	18	18NH64	91	IST	NH	
290	5.75	44240220	44	24	2	20	20NH52	74	2012 Stand	NH	
291	37.45	44240301	44	24	3	1	1NH56	99	2012 Stand	NH	
292	37.94	44240310	44	24	3	10	10NH55	108	IST	NH	
293	56.48	44240313	44	24	3	13	13Ash44	110	IST	Ash/LH	
294	68.85	44240314	44	24	3	14	14NH56	109	2012 Stand	NH	
295	12.43	44240315	44	24	3	15	15NH51	74	2012 Stand	NH	
296	5.32	44240316	44	24	3	16	16NH43	86	2012 Stand	NH	
297	3.03	44240321	44	24	3	21	21NH52	74	2012 Stand	NH	
298	57.55	44240406	44	24	4	6	6Ash53	150	IST	Ash/LH	
299	54.18	44240411	44	24	4	11	11NH63	98	2012 Stand	NH	
300	11.71	44240415	44	24	4	15	15NH54	80	2012 Stand	NH	
301	25.95	44240418	44	24	4	18	18O55	89	2012 Stand	Oak	

2017-2022 Candidate Stands

No	ACRES	STD_ID	Twp	Rge	Sec	#	LABEL	AGE	Harvest Type	Spec	Key:			
302	23.58	44240419	44	24	4	19	19O64	88	2012 Stand	Oak				
303	4.69	44240423	44	24	4	23	23Bi55	77	Reg. Harvest	Birch				
304	24.93	44240428	44	24	4	28	28NH54	98	2012 Stand	NH				
305	7.81	44240429	44	24	4	29	29Bi55	77	Reg. Harvest	Birch				
306	16.72	44240430	44	24	4	30	30NH64	80	2012 Stand	NH				
307	14.49	44240432	44	24	4	32	32O53	88	2012 Stand	Oak				
308	38.16	44240433	44	24	4	33	33NH64	89	2012 Stand	NH				
309	5.70	44240435	44	24	4	35	35O63	88	2012 Stand	Oak				
310	15.39	44240509	44	24	5	9	9NH55	92	2012 Stand	NH				
311	85.98	44240513	44	24	5	13	13NH65	116	2012 Stand	NH				
312	38.99	44240517	44	24	5	17	17O64	93	2012 Stand	Oak				
313	7.22	44240519	44	24	5	19	19NH64	86	2012 Stand	NH				
314	53.16	44240702	44	24	7	2	2NH65	84	2012 Stand	NH				
315	12.50	44240706	44	24	7	6	6NH53	71	Reg. Harvest	NH				
316	8.92	44240709	44	24	7	9	9NH63	80	Reg. Harvest	NH				
317	20.54	44240803	44	24	8	3	3NH54	89	Reg. Harvest	NH				
318	7.49	44240808	44	24	8	8	8NH54	85	2012 Stand	NH				
319	22.21	44240811	44	24	8	11	11Ash43	135	IST	Ash/LH				
320	10.95	44240814	44	24	8	14	14Ash43	137	IST	Ash/LH				
321	40.97	44240818	44	24	8	18	18NH55	98	2012 Stand	NH				
322	10.45	44240825	44	24	8	25	25NH54	88	2012 Stand	NH				
323	21.79	44240828	44	24	8	28	28NH55	78	IST	NH				
324	27.74	44240829	44	24	8	29	29NH54	92	Reg. Harvest	NH				
325	4.65	44240834	44	24	8	34	34NH54	78	2012 Stand	NH				
326	43.59	44240835	44	24	8	35	35NH63	80	Reg. Harvest	NH				
327	32.18	44240837	44	24	8	37	37NH54	89	2012 Stand	NH				
328	7.23	44240838	44	24	8	38	38NH64	86	2012 Stand	NH				
329	60.64	44240901	44	24	9	1	1NH64	92	IST	NH				
330	13.02	44240905	44	24	9	5	5NH66	92	IST	NH				
331	14.29	44240907	44	24	9	7	7NH64	111	IST	NH				
332	9.98	44240908	44	24	9	8	8NH55	84	IST	NH				
333	18.85	44240909	44	24	9	9	9NH52	85	2012 Stand	NH				
334	21.53	44240911	44	24	9	11	11O55	88	2012 Stand	Oak				
335	11.29	44240913	44	24	9	13	13NH64	91	IST	NH				
336	29.81	44240914	44	24	9	14	14O51	83	2012 Stand	Oak				
337	64.07	44240919	44	24	9	19	19NH65	91	2012 Stand	NH				
338	13.59	44240923	44	24	9	23	23NH65	92	IST	NH				
339	7.46	44240924	44	24	9	24	24NH56	85	2012 Stand	NH				
340	12.54	44240927	44	24	9	27	27O65	91	2012 Stand	Oak				
341	4.87	44240928	44	24	9	28	28NH66	102	2012 Stand	NH				
342	34.26	44240930	44	24	9	30	30Ash53	107	IST	Ash/LH				
343	22.68	44240932	44	24	9	32	32Ash53	109	IST	Ash/LH				
344	27.74	44241001	44	24	10	1	1NH53	92	IST	NH				

2017-2022 Candidate Stands

No	ACRES	STD_ID	Twp	Rge	Sec	#	LABEL	AGE	Harvest Type	Spec	Key:
345	26.45	44241006	44	24	10	6	6NH55	87	IST	NH	
346	40.15	44241009	44	24	10	9	9NH55	89	IST	NH	
347	9.26	44241014	44	24	10	14	14NH10	2	2012 Stand	NH	
348	6.10	44241018	44	24	10	18	18NH54	83	2012 Stand	NH	
349	29.23	44241024	44	24	10	24	24O55	72	IST	Oak	
350	7.37	44241027	44	24	10	27	27NH55	85	2012 Stand	NH	
351	15.02	44241029	44	24	10	29	29NH51	79	Reg. Harvest	NH	
352	5.39	44241030	44	24	10	30	30A56	77	Reg. Harvest	Aspen	
353	5.74	44241035	44	24	10	35	35NH56	84	2012 Stand	NH	
354	15.27	44241037	44	24	10	37	37NH15	3	2012 Stand	NH	
355	3.93	44241038	44	24	10	38	38NH54	90	2012 Stand	NH	
356	53.92	44241103	44	24	11	3	3O53	75	IST	Oak	
357	20.07	44241105	44	24	11	5	5T42	95	Reg. Harvest	LowConf	
358	51.38	44241109	44	24	11	9	9NH55	86	IST	NH	
359	19.68	44241125	44	24	11	25	25NH53	91	IST	NH	
360	9.64	44241127	44	24	11	27	27O62	89	Reg. Harvest	Oak	
361	2.12	44241212	44	24	12	12	12NP41	36	2012 Stand	RP	
362	2.88	44241214	44	24	12	14	14A23	34	Reg. Harvest	Aspen	
363	16.73	44241216	44	24	12	16	16NH52	85	Reg. Harvest	NH	
364	197.23	44241404	44	24	14	4	4Ash43	111	IST	Ash/LH	
365	54.81	44241501	44	24	15	1	1NH63	110	Reg. Harvest	NH	
366	52.41	44241502	44	24	15	2	2NH55	110	Reg. Harvest	NH	
367	16.35	44241503	44	24	15	3	3NH56	84	2012 Stand	NH	
368	58.24	44241505	44	24	15	5	5Ash53	121	IST	Ash/LH	
369	23.13	44241512	44	24	15	12	12NH55	85	2012 Stand	NH	
370	6.21	44241516	44	24	15	16	16NH10	2	2012 Stand	NH	
371	9.04	44241518	44	24	15	18	18NH53	72	2012 Stand	NH	
372	9.04	44241601	44	24	16	1	1NH55	81	IST	NH	
373	11.74	44241604	44	24	16	4	4Ash52	98	IST	Ash/LH	
374	27.75	44241605	44	24	16	5	5NH53	99	IST	NH	
375	92.88	44241704	44	24	17	4	4NH56	92	2012 Stand	NH	
376	40.97	44241705	44	24	17	5	5Ash54	145	IST	Ash/LH	
377	16.73	44241707	44	24	17	7	7NH54	92	Reg. Harvest	NH	
378	78.79	44241713	44	24	17	13	13NH54	82	2012 Stand	NH	
379	5.31	44241714	44	24	17	14	14NH22	37	2012 Stand	NH	
380	61.14	44241803	44	24	18	3	3NH53	98	Reg. Harvest	NH	
381	33.57	44241805	44	24	18	5	5NH53	97	IST	NH	
382	6.64	44241911	44	24	19	11	11Bi52	108	Reg. Harvest	Birch	
383	8.59	44242003	44	24	20	3	3Bi52	108	Reg. Harvest	Birch	
384	36.32	44242103	44	24	21	3	3Ash54	136	IST	Ash/LH	
385	18.55	44242112	44	24	21	12	12NH54	99	IST	NH	
386	18.05	44242113	44	24	21	13	13Ash52	103	Reg. Harvest	Ash/LH	
387	6.55	44242121	44	24	21	21	21NH53	76	Reg. Harvest	NH	

2017-2022 Candidate Stands

No	ACRES	STD_ID	Twp	Rge	Sec	#	LABEL	AGE	Harvest Type	Spec	Key:			
388	37.55	44242304	44	24	23	4	4NH63	92	2012 Stand	NH				
389	2.86	44242324	44	24	23	24	24NH21	31	Reg. Harvest	NH				
390	48.26	44242502	44	24	25	2	2T42	127	Reg. Harvest	LowConf				
391	30.08	44242601	44	24	26	1	1NH55	85	IST	NH				
392	23.47	44242613	44	24	26	13	13Ash55	112	IST	Ash/LH				
393	16.90	44242614	44	24	26	14	14NH55	85	IST	NH				
394	8.25	44242615	44	24	26	15	15LH55	92	IST	Ash/LH				
395	43.90	44242616	44	24	26	16	16NH54	111	IST	NH				
396	11.97	44242617	44	24	26	17	17NH53	72	IST	NH				
397	23.99	44242620	44	24	26	20	20NH54	111	IST	NH				
398	8.34	44242625	44	24	26	25	25NH67	111	IST	NH				
399	136.01	44243102	44	24	31	2	2O54	94	IST	Oak				
400	24.99	44243103	44	24	31	3	3NH64	85	IST	NH				
401	33.60	44243112	44	24	31	12	12NH64	85	IST	NH				
402	4.93	44243113	44	24	31	13	13O64	94	IST	Oak				
403	3.57	44243204	44	24	32	4	4NH53	138	2012 Stand	NH				
404	71.34	44243503	44	24	35	3	3Ash43	145	Reg. Harvest	Ash/LH				
405	78.29	44243505	44	24	35	5	5T43	120	Reg. Harvest	LowConf				
406	19.96	44243506	44	24	35	6	6T44	149	Reg. Harvest	LowConf				
407	12.20	44243507	44	24	35	7	7NH22	56	2012 Stand	NH				
408	5.38	44243509	44	24	35	9	9Bi55	99	Reg. Harvest	Birch				
409	46.39	44251301	44	25	13	1	1NH54	80	2012 Stand	NH				
410	4.15	44251302	44	25	13	2	2A56	77	Reg. Harvest	Aspen				
411	27.97	44251303	44	25	13	3	3O64	93	2012 Stand	Oak				
412	36.86	44251307	44	25	13	7	7NH65	80	2012 Stand	NH				
413	12.32	44251312	44	25	13	12	12O55	79	2012 Stand	Oak				
414	9.21	44251314	44	25	13	14	14NH65	93	2012 Stand	NH				
415	29.54	44251316	44	25	13	16	16NH54	84	2012 Stand	NH				
416	24.23	44251317	44	25	13	17	17NH54	95	2012 Stand	NH				
417	29.21	44251319	44	25	13	19	19NH54	87	2012 Stand	NH				
418	10.01	44251320	44	25	13	20	20O54	83	2012 Stand	Oak				
419	18.97	44251321	44	25	13	21	21O64	86	2012 Stand	Oak				
420	46.23	44251402	44	25	14	2	2NH55	84	IST	NH				
421	10.79	44251403	44	25	14	3	3NH52	84	IST	NH				
422	28.98	44251704	44	25	17	4	4NH64	91	IST	NH				
423	18.98	44252002	44	25	20	2	2NH63	94	IST	NH				
424	38.56	44252104	44	25	21	4	4NH63	94	IST	NH				
425	21.46	44252105	44	25	21	5	5NH56	82	IST	NH				
426	6.24	44252106	44	25	21	6	6NH64	80	2012 Stand	NH				
427	13.76	44252107	44	25	21	7	7LH63	95	IST	Ash/LH				
428	21.10	44252108	44	25	21	8	8NH54	83	IST	NH				
429	6.35	44252109	44	25	21	9	9NH53	81	2012 Stand	NH				
430	8.69	44252111	44	25	21	11	11NH56	81	2012 Stand	NH				

2017-2022 Candidate Stands

No	ACRES	STD_ID	Twp	Rge	Sec	#	LABEL	AGE	Harvest Type	Spec	Key:
431	7.38	44252302	44	25	23	2	2NH52	74	2012 Stand	NH	
432	68.18	44252305	44	25	23	5	5NH64	99	IST	NH	
433	3.28	44252307	44	25	23	7	7NH52	84	2012 Stand	NH	
434	6.56	44252405	44	25	24	5	5NH52	84	2012 Stand	NH	
435	25.42	44252502	44	25	25	2	2NH56	76	IST	NH	
436	26.20	44252504	44	25	25	4	4NH55	77	IST	NH	
437	3.36	44252505	44	25	25	5	5NH41	31	2012 Stand	NH	
438	25.82	44252507	44	25	25	7	7NH54	78	IST	NH	
439	5.74	44252511	44	25	25	11	11A54	69	Reg. Harvest	Aspen	
440	11.39	44252803	44	25	28	3	3NH55	97	IST	NH	
441	18.64	44252804	44	25	28	4	4NH54	84	IST	NH	
442	26.11	44252805	44	25	28	5	5Ash43	126	IST	Ash/LH	
443	9.74	44252806	44	25	28	6	6NH56	102	2012 Stand	NH	
444	30.34	44252809	44	25	28	9	9NH55	97	IST	NH	
445	4.78	44252902	44	25	29	2	2NH55	89	2012 Stand	NH	
446	15.11	44252903	44	25	29	3	3NH54	97	IST	NH	
447	50.72	44253501	44	25	35	1	1O64	98	2012 Stand	Oak	
448	27.48	44253508	44	25	35	8	8NH64	71	2012 Stand	NH	
449	23.80	45220103	45	22	1	3	3BSL42	131	Reg. Harvest	LowConf	
450	58.18	45220107	45	22	1	7	7Ash54	95	IST	Ash/LH	
451	12.39	45220116	45	22	1	16	16A55	50	Reg. Harvest	Aspen	
452	16.45	45220119	45	22	1	19	19Ash54	95	IST	Ash/LH	
453	43.81	45220301	45	22	3	1	1NH54	85	Reg. Harvest	NH	
454	26.58	45220302	45	22	3	2	2NH53	95	IST	NH	
455	7.72	45220310	45	22	3	10	10NH52	78	Reg. Harvest	NH	
456	13.37	45220312	45	22	3	12	12Ash52	112	IST	Ash/LH	
457	43.66	45220313	45	22	3	13	13NH53	107	Reg. Harvest	NH	
458	18.55	45221002	45	22	10	2	2Ash53	114	IST	Ash/LH	
459	9.07	45221008	45	22	10	8	8NH53	106	IST	NH	
460	8.81	45221104	45	22	11	4	4NH55	85	Reg. Harvest	NH	
461	31.43	45221105	45	22	11	5	5Ash44	94	IST	Ash/LH	
462	11.95	45221203	45	22	12	3	3NH54	114	IST	NH	
463	20.61	45221304	45	22	13	4	4BSL42	147	Reg. Harvest	LowConf	
464	18.88	45221307	45	22	13	7	7A53	69	Reg. Harvest	Aspen	
465	1.75	45221309	45	22	13	9	9NP45	39	2012 Stand	RP	
466	10.05	45221315	45	22	13	15	15A53	63	Reg. Harvest	Aspen	
467	6.62	45221405	45	22	14	5	5NH54	85	Reg. Harvest	NH	
468	11.15	45221410	45	22	14	10	10A52	69	Reg. Harvest	Aspen	
469	6.29	45221413	45	22	14	13	13A43	54	Reg. Harvest	Aspen	
470	8.57	45221418	45	22	14	18	18A53	77	Reg. Harvest	Aspen	
471	34.41	45221503	45	22	15	3	3Ash52	155	IST	Ash/LH	
472	66.51	45221507	45	22	15	7	7Ash53	153	IST	Ash/LH	
473	11.26	45221508	45	22	15	8	8NH63	76	2012 Stand	NH	

2017-2022 Candidate Stands

No	ACRES	STD_ID	Twp	Rge	Sec	#	LABEL	AGE	Harvest Type	Spec	Key:
474	40.39	45221513	45	22	15	13	13NH65	81	2012 Stand	NH	
475	35.77	45221514	45	22	15	14	14NH65	90	IST	NH	
476	12.93	45221515	45	22	15	15	15O56	90	2012 Stand	Oak	
477	17.27	45221516	45	22	15	16	16NH19	15	2012 Stand	NH	
478	22.43	45221517	45	22	15	17	17NH54	94	IST	NH	
479	69.28	45221518	45	22	15	18	18NH65	75	2012 Stand	NH	
480	23.56	45221520	45	22	15	20	20NH64	84	2012 Stand	NH	
481	2.93	45221523	45	22	15	23	23NH54	71	2012 Stand	NH	
482	55.96	45221526	45	22	15	26	26NH65	93	IST	NH	
483	29.45	45221528	45	22	15	28	28NH55	93	2012 Stand	NH	
484	6.01	45221530	45	22	15	30	30NH52	78	IST	NH	
485	17.33	45221531	45	22	15	31	31NH65	91	2012 Stand	NH	
486	8.40	45221532	45	22	15	32	32NH63	89	2012 Stand	NH	
487	9.67	45222309	45	22	23	9	9NH55	84	2012 Stand	NH	
488	2.86	45222313	45	22	23	13	13NP44	39	2012 Stand	RP	
489	8.69	45222401	45	22	24	1	1NH54	89	2012 Stand	NH	
490	22.43	45222405	45	22	24	5	5NH53	96	2012 Stand	NH	
491	106.69	45222412	45	22	24	12	12Ash55	127	IST	Ash/LH	
492	22.59	45222418	45	22	24	18	18A53	69	Reg. Harvest	Aspen	
493	31.25	45222501	45	22	25	1	1LH52	103	IST	Ash/LH	
494	55.01	45222502	45	22	25	2	2Ash53	171	IST	Ash/LH	
495	64.29	45222503	45	22	25	3	3T42	145	Reg. Harvest	LowConf	
496	20.98	45222507	45	22	25	7	7NH53	52	2012 Stand	NH	
497	9.99	45222512	45	22	25	12	12NH54	116	2012 Stand	NH	
498	11.27	45222514	45	22	25	14	14A53	87	Reg. Harvest	Aspen	
499	33.62	45223501	45	22	35	1	1NH54	70	2012 Stand	NH	
500	43.83	45240302	45	24	3	2	2Ash53	128	IST	Ash/LH	
501	84.90	45240308	45	24	3	8	8NH54	90	2012 Stand	NH	
502	8.35	45240401	45	24	4	1	1NH52	79	2012 Stand	NH	
503	34.92	45240406	45	24	4	6	6LH52	143	IST	Ash/LH	
504	22.44	45240407	45	24	4	7	7Ash53	128	IST	Ash/LH	
505	35.39	45240408	45	24	4	8	8NH54	80	2012 Stand	NH	
506	10.92	45240410	45	24	4	10	10WS55	58	IST	WS	
507	14.00	45240421	45	24	4	21	21NH63	86	2012 Stand	NH	
508	3.80	45240424	45	24	4	24	24A24	41	Reg. Harvest	Aspen	
509	23.28	45240510	45	24	5	10	10NH63	87	2012 Stand	NH	
510	5.47	45240515	45	24	5	15	15NH63	90	2012 Stand	NH	
511	8.76	45240518	45	24	5	18	18NH53	78	2012 Stand	NH	
512	9.59	45240523	45	24	5	23	23NH54	82	2012 Stand	NH	
513	28.23	45240602	45	24	6	2	2NH54	79	Reg. Harvest	NH	
514	29.61	45240603	45	24	6	3	3O54	90	IST	Oak	
515	7.20	45240607	45	24	6	7	7NP43	36	2012 Stand	RP	
516	23.34	45240610	45	24	6	10	10NH54	87	IST	NH	

2017-2022 Candidate Stands

No	ACRES	STD_ID	Twp	Rge	Sec	#	LABEL	AGE	Harvest Type	Spec	Key:
517	12.08	45240616	45	24	6	16	16O54	81	IST	Oak	
518	5.10	45240617	45	24	6	17	17WS54	63	2012 Stand	RP	
519	13.12	45240622	45	24	6	22	22O55	82	IST	Oak	
520	8.71	45240623	45	24	6	23	23NH54	144	IST	NH	
521	22.03	45240626	45	24	6	26	26NH53	71	2012 Stand	NH	
522	16.50	45240630	45	24	6	30	30NH42	41	2012 Stand	NH	
523	14.32	45240631	45	24	6	31	31NH54	87	IST	NH	
524	14.56	45240633	45	24	6	33	33NH54	82	IST	NH	
525	5.96	45240701	45	24	7	1	1NH55	73	2012 Stand	NH	
526	35.94	45240706	45	24	7	6	6O53	82	IST	Oak	
527	21.21	45240709	45	24	7	9	9NH53	77	IST	NH	
528	57.92	45240710	45	24	7	10	10NH54	83	2012 Stand	NH	
529	16.77	45240711	45	24	7	11	11O53	83	IST	Oak	
530	21.95	45240714	45	24	7	14	14O54	79	IST	Oak	
531	16.27	45240721	45	24	7	21	21NH54	77	IST	NH	
532	0.43	45240805	45	24	8	5	5NP41	58	2012 Stand	RP	
533	71.98	45240809	45	24	8	9	9NH53	77	IST	NH	
534	9.18	45240810	45	24	8	10	10NH56	107	2012 Stand	NH	
535	5.52	45240823	45	24	8	23	23NH55	80	2012 Stand	NH	
536	4.84	45240824	45	24	8	24	24NH57	78	2012 Stand	NH	
537	12.27	45240901	45	24	9	1	1A43	41	Reg. Harvest	Aspen	
538	3.81	45240904	45	24	9	4	4WS57	63	Reg. Harvest	WS	
539	30.05	45240912	45	24	9	12	12NH54	91	2012 Stand	Oak	
540	11.37	45240914	45	24	9	14	14NH54	74	2012 Stand	NH	
541	21.79	45240915	45	24	9	15	15A44	34	Reg. Harvest	Aspen	
542	27.03	45240916	45	24	9	16	16LH52	158	IST	Ash/LH	
543	1.08	45240919	45	24	9	19	19JP42	63	2012 Stand	JP	
544	1.19	45240920	45	24	9	20	20JP42	63	2012 Stand	JP	
545	16.16	45240931	45	24	9	31	31NH52	82	IST	NH	
546	12.23	45240933	45	24	9	33	33NH51	84	Reg. Harvest	NH	
547	15.15	45240941	45	24	9	41	41NH64	79	IST	NH	
548	11.18	45240943	45	24	9	43	43O54	83	2012 Stand	Oak	
549	9.31	45240944	45	24	9	44	44NH64	83	2012 Stand	NH	
550	42.09	45241105	45	24	11	5	5NH54	92	2012 Stand	NH	
551	10.31	45241406	45	24	14	6	6T43	113	Reg. Harvest	LowConf	
552	25.40	45241407	45	24	14	7	7O53	87	IST	Oak	
553	13.07	45241418	45	24	14	18	18NH53	83	Reg. Harvest	NH	
554	5.25	45241502	45	24	15	2	2A54	45	Reg. Harvest	Aspen	
555	13.34	45241509	45	24	15	9	9NH54	89	2012 Stand	NH	
556	14.45	45241510	45	24	15	10	10NH54	78	2012 Stand	NH	
557	10.49	45241511	45	24	15	11	11BSL42	112	Reg. Harvest	LowConf	
558	11.62	45241518	45	24	15	18	18NH54	76	2012 Stand	NH	
559	2.45	45241526	45	24	15	26	26NH18	11	2012 Stand	NH	

2017-2022 Candidate Stands

No	ACRES	STD_ID	Twp	Rge	Sec	#	LABEL	AGE	Harvest Type	Spec	Key:			
560	17.34	45241527	45	24	15	27	27NH53	84	2012 Stand	NH				
561	6.54	45241530	45	24	15	30	30NH54	78	Reg. Harvest	NH				
562	13.51	45241542	45	24	15	42	42NH19	9	2012 Stand	NH				
563	16.50	45241708	45	24	17	8	8NH53	82	Reg. Harvest	NH				
564	4.61	45241709	45	24	17	9	9A41	46	Reg. Harvest	Aspen				
565	18.48	45241711	45	24	17	11	11A55	54	Reg. Harvest	Aspen				
566	20.29	45241715	45	24	17	15	15O51	88	Reg. Harvest	Oak				
567	7.89	45241720	45	24	17	20	20NH65	92	Reg. Harvest	NH				
568	17.02	45241721	45	24	17	21	21NH55	93	Reg. Harvest	NH				
569	34.36	45241722	45	24	17	22	22NH62	81	Reg. Harvest	NH				
570	10.15	45241724	45	24	17	24	24NH54	71	2012 Stand	NH				
571	14.35	45241725	45	24	17	25	25NH55	88	Reg. Harvest	NH				
572	26.81	45241726	45	24	17	26	26NH54	82	2012 Stand	NH				
573	48.89	45241801	45	24	18	1	1O54	79	IST	Oak				
574	14.19	45241805	45	24	18	5	5NH54	90	IST	NH				
575	51.14	45241808	45	24	18	8	8NH64	82	IST	NH				
576	18.09	45241815	45	24	18	15	15NH42	69	2012 Stand	NH				
577	49.11	45241816	45	24	18	16	16NH55	83	IST	NH				
578	25.75	45241901	45	24	19	1	1NH64	91	2012 Stand	NH				
579	66.76	45241905	45	24	19	5	5O54	92	IST	Oak				
580	21.63	45241912	45	24	19	12	12NH54	71	2012 Stand	NH				
581	13.84	45241922	45	24	19	22	22O51	89	2012 Stand	Oak				
582	17.08	45241923	45	24	19	23	23NH54	75	2012 Stand	NH				
583	13.22	45241925	45	24	19	25	25NH53	79	2012 Stand	NH				
584	14.63	45242003	45	24	20	3	3NH54	84	2012 Stand	NH				
585	23.05	45242005	45	24	20	5	5NH64	82	Reg. Harvest	NH				
586	30.85	45242007	45	24	20	7	7NH53	91	2012 Stand	NH				
587	19.21	45242030	45	24	20	30	30NH65	82	Reg. Harvest	NH				
588	24.96	45242031	45	24	20	31	31NH55	102	Reg. Harvest	NH				
589	11.09	45242033	45	24	20	33	33A53	55	Reg. Harvest	Aspen				
590	27.65	45242034	45	24	20	34	34NH53	79	2012 Stand	NH				
591	7.67	45242038	45	24	20	38	38NH51	79	2012 Stand	NH				
592	8.50	45242039	45	24	20	39	39NH54	79	2012 Stand	NH				
593	109.36	45242101	45	24	21	1	1NH54	80	2012 Stand	NH				
594	46.74	45242104	45	24	21	4	4Ash42	116	IST	Ash/LH				
595	45.47	45242105	45	24	21	5	5NH54	79	IST	NH				
596	16.80	45242112	45	24	21	12	12Ash53	165	IST	Ash/LH				
597	6.49	45242113	45	24	21	13	13NH54	86	2012 Stand	NH				
598	11.67	45242114	45	24	21	14	14Ash43	110	IST	Ash/LH				
599	13.98	45242127	45	24	21	27	27HH54	74	Reg. Harvest	NH				
600	6.87	45242128	45	24	21	28	28NH54	79	2012 Stand	NH				
601	5.44	45242129	45	24	21	29	29NH15	3	2012 Stand	NH				
602	9.82	45242135	45	24	21	35	35NH54	80	Reg. Harvest	NH				

2017-2022 Candidate Stands

No	ACRES	STD_ID	Twp	Rge	Sec	#	LABEL	AGE	Harvest Type	Spec	Key:
603	4.79	45242203	45	24	22	3	3NP55	55	2012 Stand	RP	
604	14.05	45242206	45	24	22	6	6NH55	87	Reg. Harvest	NH	
605	12.72	45242212	45	24	22	12	12A54	42	Reg. Harvest	Aspen	
606	18.13	45242219	45	24	22	19	19NH53	76	IST	NH	
607	13.81	45242234	45	24	22	34	34NH54	75	Reg. Harvest	NH	
608	5.71	45242239	45	24	22	39	39NH55	87	Reg. Harvest	NH	
609	4.50	45242241	45	24	22	41	41A55	58	Reg. Harvest	Aspen	
610	17.93	45242243	45	24	22	43	43A54	42	Reg. Harvest	Aspen	
611	21.93	45242305	45	24	23	5	5NH52	94	Reg. Harvest	NH	
612	6.73	45242310	45	24	23	10	10WP54	55	IST	WP	
613	0.83	45242315	45	24	23	15	15NP55	55	2012 Stand	RP	
614	1.12	45242318	45	24	23	18	18NP51	55	2012 Stand	RP	
615	0.94	45242319	45	24	23	19	19NP54	55	2012 Stand	RP	
616	5.06	45242327	45	24	23	27	27NH42	39	Reg. Harvest	NH	
617	1.38	45242331	45	24	23	31	31NP52	56	2012 Stand	RP	
618	7.63	45242332	45	24	23	32	32WP63	92	IST	WP	
619	27.00	45242505	45	24	25	5	5A41	52	IST	Aspen	
620	27.40	45242506	45	24	25	6	6A43	54	Reg. Harvest	Aspen	
621	15.90	45242511	45	24	25	11	11NP54	55	IST	WP	
622	3.60	45242514	45	24	25	14	14NP44	55	IST	RP	
623	30.52	45242519	45	24	25	19	19A54	66	Reg. Harvest	Aspen	
624	9.22	45242524	45	24	25	24	24BF54	60	Reg. Harvest	BF	
625	24.40	45242525	45	24	25	25	25T42	107	Reg. Harvest	LowConf	
626	23.16	45242531	45	24	25	31	31A43	52	Reg. Harvest	Aspen	
627	5.79	45242532	45	24	25	32	32A43	46	Reg. Harvest	Aspen	
628	178.67	45242603	45	24	26	3	3Ash42	106	IST	Ash/LH	
629	52.89	45242605	45	24	26	5	5Ash43	107	IST	Ash/LH	
630	32.85	45242606	45	24	26	6	6A53	57	Reg. Harvest	Aspen	
631	26.48	45242608	45	24	26	8	8Ash53	118	IST	Ash/LH	
632	78.99	45242709	45	24	27	9	9T43	136	Reg. Harvest	LowConf	
633	29.96	45242723	45	24	27	23	23O65	86	2012 Stand	Oak	
634	11.18	45242802	45	24	28	2	2T43	135	Reg. Harvest	LowConf	
635	144.15	45242806	45	24	28	6	6T52	176	Reg. Harvest	LowConf	
636	19.47	45242807	45	24	28	7	7Ash54	108	IST	Ash/LH	
637	34.28	45242811	45	24	28	11	11NH55	85	IST	NH	
638	55.20	45242814	45	24	28	14	14Ash53	113	IST	Ash/LH	
639	15.73	45242907	45	24	29	7	7NP54	61	2012 Stand	RP	
640	12.56	45242923	45	24	29	23	23NH64	67	Reg. Harvest	NH	
641	28.45	45242925	45	24	29	25	25NH62	90	Reg. Harvest	NH	
642	11.67	45242928	45	24	29	28	28NH63	90	Reg. Harvest	NH	
643	21.23	45243012	45	24	30	12	12O55	93	IST	Oak	
644	61.34	45243016	45	24	30	16	16O65	88	2012 Stand	Oak	
645	31.01	45243021	45	24	30	21	21O55	85	IST	Oak	

2017-2022 Candidate Stands

No	ACRES	STD_ID	Twp	Rge	Sec	#	LABEL	AGE	Harvest Type	Spec	Key:
646	212.90	45243104	45	24	31	4	4Ash41	108	IST	Ash/LH	
647	35.09	45243211	45	24	32	11	11A55	54	Reg. Harvest	Aspen	
648	14.02	45243302	45	24	33	2	2T42	167	Reg. Harvest	LowConf	
649	16.07	45243315	45	24	33	15	15NH54	93	Reg. Harvest	NH	
650	1.98	45243319	45	24	33	19	19NH54	70	2012 Stand	NH	
651	31.90	45243324	45	24	33	24	24NH55	76	Reg. Harvest	NH	
652	40.27	45243328	45	24	33	28	28NH55	85	Reg. Harvest	NH	
653	18.27	45243425	45	24	34	25	25NH54	70	2012 Stand	NH	
654	24.35	45243433	45	24	34	33	33NH55	95	2012 Stand	NH	
655	41.33	45243434	45	24	34	34	34NH55	81	2012 Stand	NH	
656	64.33	45243502	45	24	35	2	2NH63	83	2012 Stand	NH	
657	9.12	45243504	45	24	35	4	4NH53	67	2012 Stand	NH	
658	16.57	45243510	45	24	35	10	10NH53	105	Reg. Harvest	NH	
659	8.25	45243512	45	24	35	12	12NH54	75	2012 Stand	NH	
660	8.66	45243514	45	24	35	14	14NH55	86	2012 Stand	NH	
661	4.92	45243515	45	24	35	15	15NP43	55	2012 Stand	RP	
662	10.61	45243521	45	24	35	21	21A53	57	Reg. Harvest	Aspen	
663	13.79	45250102	45	25	1	2	2NH54	80	2012 Stand	NH	
664	3.69	45250104	45	25	1	4	4NH53	81	2012 Stand	NH	
665	27.86	45250118	45	25	1	18	18O55	81	2012 Stand	Oak	
666	28.13	45250119	45	25	1	19	19NH54	121	2012 Stand	NH	
667	19.77	45250133	45	25	1	33	33NH54	71	2012 Stand	NH	
668	25.87	45250902	45	25	9	2	2Ash53	97	IST	Ash/LH	
669	22.45	45250903	45	25	9	3	3A32	45	Reg. Harvest	Aspen	
670	47.78	45250906	45	25	9	6	6BF51	89	Reg. Harvest	BF	
671	15.57	45250910	45	25	9	10	10T43	96	Reg. Harvest	LowConf	
672	7.19	45251112	45	25	11	12	12NH54	81	Reg. Harvest	NH	
673	10.71	45251126	45	25	11	26	26NH66	86	Reg. Harvest	NH	
674	97.99	45251205	45	25	12	5	5NH66	107	2012 Stand	NH	
675	6.63	45251221	45	25	12	21	21Bi43	76	Reg. Harvest	Birch	
676	17.24	45251224	45	25	12	24	24O55	81	2012 Stand	Oak	
677	18.76	45251232	45	25	12	32	32NH65	82	2012 Stand	NH	
678	14.09	45251236	45	25	12	36	36O56	81	2012 Stand	Oak	
679	17.38	45251315	45	25	13	15	15NH65	87	2012 Stand	NH	
680	41.64	45251402	45	25	14	2	2O54	81	2012 Stand	Oak	
681	10.13	45251409	45	25	14	9	9NH53	93	Reg. Harvest	NH	
682	28.42	45251411	45	25	14	11	11NH54	87	2012 Stand	NH	
683	15.52	45251413	45	25	14	13	13NH54	122	2012 Stand	NH	
684	10.27	45251426	45	25	14	26	26O55	103	2012 Stand	Oak	
685	28.66	45251427	45	25	14	27	27O55	92	Reg. Harvest	Oak	
686	3.33	45251429	45	25	14	29	29NH54	96	2012 Stand	NH	
687	32.61	45251433	45	25	14	33	33NH54	96	2012 Stand	NH	
688	7.92	45251437	45	25	14	37	37NH42	63	2012 Stand	NH	

2017-2022 Candidate Stands

No	ACRES	STD_ID	Twp	Rge	Sec	#	LABEL	AGE	Harvest Type	Spec	Key:			
689	10.61	45251438	45	25	14	38	38NH51	92	2012 Stand	NH				
690	3.82	45251439	45	25	14	39	39NH51	87	2012 Stand	NH				
691	7.88	45252301	45	25	23	1	1Bi52	83	Reg. Harvest	Birch				
692	17.26	45252304	45	25	23	4	4O64	88	2012 Stand	Oak				
693	40.41	45252315	45	25	23	15	15O55	94	IST	Oak				
694	4.79	45252329	45	25	23	29	29NH42	66	2012 Stand	NH				
695	8.35	45252401	45	25	24	1	1A53	80	Reg. Harvest	Aspen				
696	11.20	45252410	45	25	24	10	10O54	92	2012 Stand	Oak				
697	4.74	45252423	45	25	24	23	23Bi54	84	Reg. Harvest	Birch				
698	7.32	45252425	45	25	24	25	25NH54	75	2012 Stand	NH				
699	3.20	45252504	45	25	25	4	4NP41	36	2012 Stand	RP				
700	18.48	45252516	45	25	25	16	16NP43	30	2012 Stand	RP				
701	12.01	45252518	45	25	25	18	18O64	87	2012 Stand	Oak				
702	12.14	45252523	45	25	25	23	23NH63	89	2012 Stand	NH				
703	7.75	45252525	45	25	25	25	25A54	70	Reg. Harvest	Aspen				
704	18.12	45252529	45	25	25	29	29NH54	75	2012 Stand	NH				
705	23.76	45252530	45	25	25	30	30NH54	91	2012 Stand	NH				
706	5.65	45252538	45	25	25	38	38O54	89	2012 Stand	Oak				
707	34.80	45252702	45	25	27	2	2NH64	92	2012 Stand	NH				
708	22.20	45252704	45	25	27	4	4O64	98	2012 Stand	Oak				
709	17.74	45252707	45	25	27	7	7NH54	98	2012 Stand	NH				
710	4.17	45252708	45	25	27	8	8O55	90	2012 Stand	Oak				
711	7.08	45252711	45	25	27	11	11NH53	80	2012 Stand	NH				
712	3.42	45253504	45	25	35	4	4NP45	36	2012 Stand	RP				
713	9.62	45253509	45	25	35	9	9NH55	84	2012 Stand	NH				
714	18.10	45253511	45	25	35	11	11NH55	78	2012 Stand	NH				
715	24.90	45253513	45	25	35	13	13NH54	90	2012 Stand	NH				
716	13.44	45261805	45	26	18	5	5NH44	70	2012 Stand	NH				
717	42.13	45271301	45	27	13	1	1NH55	22	2012 Stand	NH				
718	142.95	45273001	45	27	30	1	1O54	89	2012 Stand	Oak				
719	76.11	45273006	45	27	30	6	6O64	94	2012 Stand	Oak				
720	11.24	45273007	45	27	30	7	7O54	85	2012 Stand	Oak				
721	4.47	45273009	45	27	30	9	9O11	11	2012 Stand	Oak				
722	17.86	45273010	45	27	30	10	10O55	89	2012 Stand	Oak				

2017-2022 Candidate Stands

No	ACRES	STD_ID	Twp	Rge	Sec	#	LABEL	AGE	Harvest Type	Spec	Key:			
723	25.63	46220102	46	22	1	2	2NH55	79	Reg. Harvest	NH				
724	18.64	46220106	46	22	1	6	6A54	45	Reg. Harvest	Aspen				
725	9.45	46220115	46	22	1	15	15Bi54	79	Reg. Harvest	Birch				
726	25.73	46220118	46	22	1	18	18Bi16	6	2012 Stand	Birch				
727	13.05	46220121	46	22	1	21	21Bi54	69	Reg. Harvest	Birch				
728	61.88	46220128	46	22	1	28	28A55	51	Reg. Harvest	Aspen				
729	10.84	46220129	46	22	1	29	29NH15	2	2012 Stand	NH				
730	22.28	46220401	46	22	4	1	1Bi54	86	Reg. Harvest	Birch				
731	10.41	46220415	46	22	4	15	15Bi54	89	Reg. Harvest	Birch				
732	35.44	46220418	46	22	4	18	18Bi55	80	Reg. Harvest	Birch				
733	15.64	46220422	46	22	4	22	22NH54	82	2012 Stand	NH				
734	12.51	46220423	46	22	4	23	23A54	50	Reg. Harvest	Aspen				
735	7.02	46220807	46	22	8	7	7Bi54	93	Reg. Harvest	Birch				
736	2.48	46220920	46	22	9	20	20Bi54	89	Reg. Harvest	Birch				
737	11.04	46221010	46	22	10	10	10A44	45	Reg. Harvest	Aspen				
738	21.44	46221109	46	22	11	9	9NH54	82	2012 Stand	NH				
739	12.92	46221117	46	22	11	17	17A43	45	Reg. Harvest	Aspen				
740	24.04	46221120	46	22	11	20	20NH54	85	Reg. Harvest	NH				
741	21.42	46221201	46	22	12	1	1A42	48	Reg. Harvest	Aspen				
742	32.82	46221206	46	22	12	6	6NH54	81	Reg. Harvest	NH				
743	2.27	46221217	46	22	12	17	17Bi54	81	Reg. Harvest	Birch				
744	23.96	46221303	46	22	13	3	3NH55	79	Reg. Harvest	NH				
745	5.45	46221319	46	22	13	19	19A55	60	Reg. Harvest	Aspen				
746	11.44	46221503	46	22	15	3	3Ash55	152	Reg. Harvest	Ash/LH				
747	11.50	46221507	46	22	15	7	7Bi51	79	Reg. Harvest	Birch				
748	12.96	46221516	46	22	15	16	16A43	50	Reg. Harvest	Aspen				
749	8.83	46221606	46	22	16	6	6Bi54	69	Reg. Harvest	Birch				
750	42.55	46222001	46	22	20	1	1NH54	84	Reg. Harvest	NH				
751	22.14	46222303	46	22	23	3	3Bi43	68	Reg. Harvest	Birch				
752	85.83	46222304	46	22	23	4	4Ash54	117	IST	Ash/LH				
753	2.12	46222307	46	22	23	7	7NP56	54	2012 Stand	RP				
754	23.46	46222313	46	22	23	13	13A42	50	Reg. Harvest	Aspen				
755	35.63	46222917	46	22	29	17	17O54	93	Reg. Harvest	Oak				
756	53.75	46223101	46	22	31	1	1NH54	117	Reg. Harvest	NH				
757	30.54	46230501	46	23	5	1	1NH52	81	2012 Stand	NH				
758	10.57	46230707	46	23	7	7	7NH54	117	IST	NH				
759	29.04	46230715	46	23	7	15	15O65	100	IST	Oak				
760	8.76	46231501	46	23	15	1	1NH53	98	IST	NH				
761	88.92	46231502	46	23	15	2	2T41	116	Reg. Harvest	LowConf				
762	17.52	46231503	46	23	15	3	3NH54	98	IST	NH				
763	15.89	46232301	46	23	23	1	1A53	54	Reg. Harvest	Aspen				
764	19.13	46232306	46	23	23	6	6NH53	76	Reg. Harvest	NH				
765	10.07	46233304	46	23	33	4	4Bi21	7	2012 Stand	Birch				

2017-2022 Candidate Stands

No	ACRES	STD_ID	Twp	Rge	Sec	#	LABEL	AGE	Harvest Type	Spec	Key:
766	5.20	46233307	46	23	33	7	7NH52	73	2012 Stand	NH	
767	17.97	46233308	46	23	33	8	8NH55	77	2012 Stand	NH	
768	11.31	46240101	46	24	1	1	1NH65	86	2012 Stand	NH	
769	15.69	46240104	46	24	1	4	4NH65	88	2012 Stand	NH	
770	71.55	46240105	46	24	1	5	5NH54	83	2012 Stand	NH	
771	69.89	46240107	46	24	1	7	7NH52	74	2012 Stand	NH	
772	47.63	46240111	46	24	1	11	11NH54	81	IST	NH	
773	124.16	46240112	46	24	1	12	12NH53	88	IST	NH	
774	11.68	46240114	46	24	1	14	14NH65	98	2012 Stand	NH	
775	60.04	46240116	46	24	1	16	16NH66	96	IST	NH	
776	97.71	46240201	46	24	2	1	1NH54	87	2012 Stand	NH	
777	33.22	46240209	46	24	2	9	9NH65	88	2012 Stand	NH	
778	23.55	46241101	46	24	11	1	1NH55	90	2012 Stand	NH	
779	20.14	46241102	46	24	11	2	2NH53	92	2012 Stand	NH	
780	21.06	46241103	46	24	11	3	3Ash54	96	IST	Ash/LH	
781	110.17	46241104	46	24	11	4	4NH55	84	IST	NH	
782	30.81	46241105	46	24	11	5	5Ash54	100	IST	Ash/LH	
783	13.63	46241106	46	24	11	6	6NH53	87	2012 Stand	NH	
784	33.92	46241109	46	24	11	9	9NH65	88	2012 Stand	NH	
785	54.51	46241201	46	24	12	1	1NH65	98	IST	NH	
786	18.91	46241203	46	24	12	3	3NH65	88	2012 Stand	NH	
787	28.75	46241501	46	24	15	1	1Ash54	150	IST	Ash/LH	
788	41.18	46241502	46	24	15	2	2NH53	76	2012 Stand	NH	
789	98.65	46241504	46	24	15	4	4Ash53	127	IST	Ash/LH	
790	5.12	46241505	46	24	15	5	5NH42	77	2012 Stand	NH	
791	3.71	46241506	46	24	15	6	6Bi52	97	Reg. Harvest	Birch	
792	6.66	46241510	46	24	15	10	10NH54	87	2012 Stand	NH	
793	44.81	46241602	46	24	16	2	2NH53	91	2012 Stand	NH	
794	23.64	46241701	46	24	17	1	1NH41	79	2012 Stand	NH	
795	38.61	46241702	46	24	17	2	2Ash55	138	IST	Ash/LH	
796	7.80	46241713	46	24	17	13	13A52	86	Reg. Harvest	Aspen	
797	7.13	46241717	46	24	17	17	17NH54	97	2012 Stand	NH	
798	5.13	46241719	46	24	17	19	19NH64	97	2012 Stand	NH	
799	2.88	46241720	46	24	17	20	20NH55	93	2012 Stand	NH	
800	14.35	46241903	46	24	19	3	3NH64	122	2012 Stand	NH	
801	38.57	46241908	46	24	19	8	8NH65	122	2012 Stand	NH	
802	11.52	46241909	46	24	19	9	9Ash55	110	IST	Ash/LH	
803	10.09	46241916	46	24	19	16	16NH54	122	2012 Stand	NH	
804	51.34	46241919	46	24	19	19	19NH54	122	2012 Stand	NH	
805	21.63	46242006	46	24	20	6	6NH64	97	2012 Stand	NH	
806	33.01	46242108	46	24	21	8	8NH52	79	2012 Stand	NH	
807	15.50	46242111	46	24	21	11	11NH51	73	2012 Stand	NH	
808	5.68	46242112	46	24	21	12	12NH53	98	2012 Stand	NH	

2017-2022 Candidate Stands

No	ACRES	STD_ID	Twp	Rge	Sec	#	LABEL	AGE	Harvest Type	Spec	Key:			
809	58.72	46242207	46	24	22	7	7NH54	100	2012 Stand	NH				
810	15.96	46242210	46	24	22	10	10NH55	74	Reg. Harvest	NH				
811	21.48	46242217	46	24	22	17	17NH54	87	2012 Stand	NH				
812	16.94	46242219	46	24	22	19	19NH53	85	2012 Stand	NH				
813	17.77	46242220	46	24	22	20	20NH54	82	2012 Stand	NH				
814	24.36	46242226	46	24	22	26	26NH53	82	Reg. Harvest	NH				
815	9.40	46242407	46	24	24	7	7A22	11	IST	Aspen				
816	39.86	46242602	46	24	26	2	2NH64	80	2012 Stand	NH				
817	22.04	46242619	46	24	26	19	19NH64	80	2012 Stand	NH				
818	49.37	46242701	46	24	27	1	1NH54	66	2012 Stand	NH				
819	18.59	46242713	46	24	27	13	13NH55	100	2012 Stand	NH				
820	12.19	46242715	46	24	27	15	15NH54	100	2012 Stand	NH				
821	74.14	46242902	46	24	29	2	2T41	110	Reg. Harvest	LowConf				
822	62.73	46242907	46	24	29	7	7O54	87	IST	Oak				
823	7.65	46243011	46	24	30	11	11Bi54	83	Reg. Harvest	Birch				
824	21.25	46243103	46	24	31	3	3O56	86	2012 Stand	Oak				
825	6.84	46243107	46	24	31	7	7Bi53	88	Reg. Harvest	Birch				
826	14.92	46243112	46	24	31	12	12NH54	70	2012 Stand	NH				
827	12.39	46243113	46	24	31	13	13Bi54	91	Reg. Harvest	Birch				
828	24.24	46243117	46	24	31	17	17NH51	52	2012 Stand	NH				
829	0.77	46243120	46	24	31	20	20NP57	63	2012 Stand	RP				
830	3.56	46243122	46	24	31	22	22O55	85	2012 Stand	Oak				
831	3.45	46243123	46	24	31	23	23NH55	88	2012 Stand	NH				
832	4.95	46243219	46	24	32	19	19NH42	73	2012 Stand	NH				
833	22.09	46243227	46	24	32	27	27Bi53	79	Reg. Harvest	Birch				
834	28.93	46243308	46	24	33	8	8NH55	69	2012 Stand	NH				
835	22.78	46243313	46	24	33	13	13O51	75	2012 Stand	Oak				
836	11.86	46243323	46	24	33	23	23NH55	68	2012 Stand	NH				
837	48.66	46243401	46	24	34	1	1NH54	66	2012 Stand	NH				
838	80.06	46243402	46	24	34	2	2Ash41	144	IST	Ash/LH				
839	26.06	46243408	46	24	34	8	8NH54	80	2012 Stand	NH				
840	7.41	46243412	46	24	34	12	12O51	75	2012 Stand	Oak				
841	5.37	46243415	46	24	34	15	15O53	84	2012 Stand	Oak				
842	220.39	46243503	46	24	35	3	3T43	113	Reg. Harvest	LowConf				
843	28.95	46250121	46	25	1	21	21O64	96	IST	Oak				
844	9.34	46250907	46	25	9	7	7Bi44	74	Reg. Harvest	Birch				
845	3.17	46251402	46	25	14	2	2A55	80	Reg. Harvest	Aspen				
846	8.78	46251405	46	25	14	5	5Ash53	96	IST	Ash/LH				
847	9.26	46251907	46	25	19	7	7O55	94	2012 Stand	Oak				
848	6.60	46252201	46	25	22	1	1NH17	34	2012 Stand	NH				
849	10.72	46252210	46	25	22	10	10NH65	84	Reg. Harvest	NH				
850	47.24	46252305	46	25	23	5	5Ash52	167	IST	Ash/LH				
851	23.57	46252306	46	25	23	6	6O56	93	Reg. Harvest	Oak				

2017-2022 Candidate Stands

No	ACRES	STD_ID	Twp	Rge	Sec	#	LABEL	AGE	Harvest Type	Spec	Key:
852	73.03	46252309	46	25	23	9	9NH52	90	2012 Stand	NH	
853	22.87	46252311	46	25	23	11	11O51	78	2012 Stand	Oak	
854	9.95	46252313	46	25	23	13	13NH54	75	2012 Stand	NH	
855	26.17	46252314	46	25	23	14	14O54	86	2012 Stand	Oak	
856	67.85	46252316	46	25	23	16	16NH55	101	2012 Stand	NH	
857	36.02	46252323	46	25	23	23	23NH51	79	2012 Stand	NH	
858	13.08	46252404	46	25	24	4	4Bi53	76	Reg. Harvest	Birch	
859	16.32	46252406	46	25	24	6	6NH42	92	2012 Stand	NH	
860	48.35	46252407	46	25	24	7	7NH55	122	2012 Stand	NH	
861	111.40	46252501	46	25	25	1	1NH55	107	2012 Stand	NH	
862	18.66	46252506	46	25	25	6	6O64	86	IST	Oak	
863	5.45	46252507	46	25	25	7	7NH42	41	2012 Stand	NH	
864	4.47	46252509	46	25	25	9	9NH55	86	2012 Stand	NH	
865	8.53	46252511	46	25	25	11	11Bi54	79	Reg. Harvest	Birch	
866	24.08	46252515	46	25	25	15	15NH55	117	IST	NH	
867	19.04	46252516	46	25	25	16	16NH22	38	2012 Stand	NH	
868	55.37	46252528	46	25	25	28	28NH65	107	IST	NH	
869	26.00	46252529	46	25	25	29	29O55	86	IST	Oak	
870	24.15	46252710	46	25	27	10	10NH53	86	Reg. Harvest	NH	
871	19.92	46252711	46	25	27	11	11O64	89	IST	Oak	
872	6.97	46252715	46	25	27	15	15O51	89	IST	Oak	
873	10.05	46252722	46	25	27	22	22Bi53	86	Reg. Harvest	Birch	
874	7.42	46252903	46	25	29	3	3A43	49	Reg. Harvest	Aspen	
875	7.11	46252913	46	25	29	13	13NH42	38	2012 Stand	NH	
876	3.09	46252914	46	25	29	14	14A66	78	Reg. Harvest	Aspen	
877	15.54	46252919	46	25	29	19	19A43	40	Reg. Harvest	Aspen	
878	8.80	46252922	46	25	29	22	22A43	40	Reg. Harvest	Aspen	
879	1.21	46252925	46	25	29	25	25NP59	49	IST	RP	
880	6.48	46252926	46	25	29	26	26NH54	72	2012 Stand	NH	
881	9.37	46253003	46	25	30	3	3NH55	88	2012 Stand	NH	
882	11.47	46253009	46	25	30	9	9NH54	70	2012 Stand	NH	
883	17.59	46253012	46	25	30	12	12O54	89	2012 Stand	Oak	
884	8.55	46253013	46	25	30	13	13O56	84	2012 Stand	Oak	
885	3.68	46253604	46	25	36	4	4NH54	57	Reg. Harvest	Aspen	
886	13.78	46253605	46	25	36	5	5NH55	88	2012 Stand	NH	
887	12.30	46253606	46	25	36	6	6NH22	38	2012 Stand	NH	
888	8.76	46253607	46	25	36	7	7NH52	85	2012 Stand	NH	
889	13.18	46253609	46	25	36	9	9NH64	85	IST	NH	
890	11.79	46262405	46	26	24	5	5O64	94	2012 Stand	Oak	
891	11.89	46262406	46	26	24	6	6A54	40	Reg. Harvest	Aspen	
892	7.52	46262407	46	26	24	7	7A54	40	Reg. Harvest	Aspen	
893	3.57	46262408	46	26	24	8	8NH42	29	2012 Stand	NH	
894	3.02	46262410	46	26	24	10	10O64	94	2012 Stand	Oak	

2017-2022 Candidate Stands

No	ACRES	STD_ID	Twp	Rge	Sec	#	LABEL	AGE	Harvest Type	Spec	Key:			
895	10.22	46272101	46	27	21	1	1NP59	62	2012 Stand	RP				
896	13.20	47220106	47	22	1	6	6Bi53	81	Reg. Harvest	Birch				
897	15.98	47220108	47	22	1	8	8Bi53	81	Reg. Harvest	Birch				
898	7.63	47220117	47	22	1	17	17Bi52	73	Reg. Harvest	Birch				
899	34.93	47220211	47	22	2	11	11Bi44	97	Reg. Harvest	Birch				
900	12.13	47220214	47	22	2	14	14Bi53	81	Reg. Harvest	Birch				
901	10.73	47220311	47	22	3	11	11Bi44	97	Reg. Harvest	Birch				
902	15.77	47220319	47	22	3	19	19A42	51	Reg. Harvest	Aspen				
903	6.57	47220601	47	22	6	1	1A42	71	Reg. Harvest	Aspen				
904	13.36	47221006	47	22	10	6	6A42	45	Reg. Harvest	Aspen				
905	22.51	47221012	47	22	10	12	12A44	45	Reg. Harvest	Aspen				
906	6.28	47221113	47	22	11	13	13A44	45	Reg. Harvest	Aspen				
907	63.50	47221117	47	22	11	17	17NH53	81	Reg. Harvest	NH				
908	38.98	47221118	47	22	11	18	18A42	45	Reg. Harvest	Aspen				
909	11.39	47221119	47	22	11	19	19A42	45	Reg. Harvest	Aspen				
910	15.77	47221203	47	22	12	3	3Bi52	73	Reg. Harvest	Birch				
911	24.23	47221205	47	22	12	5	5NH54	91	Reg. Harvest	NH				
912	8.72	47221210	47	22	12	10	10Ash54	162	Reg. Harvest	Ash/LH				
913	28.00	47221216	47	22	12	16	16NH54	78	Reg. Harvest	NH				
914	36.49	47221310	47	22	13	10	10NH52	91	Reg. Harvest	NH				
915	13.32	47221322	47	22	13	22	22Bi55	79	Reg. Harvest	Birch				
916	27.05	47221401	47	22	14	1	1T41	97	Reg. Harvest	LowConf				
917	46.34	47221404	47	22	14	4	4Bi55	79	Reg. Harvest	Birch				
918	38.97	47221406	47	22	14	6	6A43	48	Reg. Harvest	Aspen				
919	13.40	47221430	47	22	14	30	30NH54	79	2012 Stand	NH				
920	32.07	47221505	47	22	15	5	5A32	47	Reg. Harvest	Aspen				
921	7.89	47221515	47	22	15	15	15Bi55	82	Reg. Harvest	Birch				
922	6.21	47222105	47	22	21	5	5Bi53	83	Reg. Harvest	Birch				
923	116.45	47222203	47	22	22	3	3NH54	89	2012 Stand	NH				
924	39.10	47222205	47	22	22	5	5A41	47	Reg. Harvest	Aspen				
925	18.95	47222208	47	22	22	8	8NH55	84	2012 Stand	NH				
926	76.42	47222210	47	22	22	10	10A32	47	Reg. Harvest	Aspen				
927	1.26	47222219	47	22	22	19	19NP56	51	2012 Stand	RP				
928	3.61	47222221	47	22	22	21	21Bi54	83	Reg. Harvest	Birch				
929	8.95	47222223	47	22	22	23	23Bi53	82	Reg. Harvest	Birch				
930	72.93	47222303	47	22	23	3	3A53	52	Reg. Harvest	Aspen				
931	15.70	47222305	47	22	23	5	5NH56	83	2012 Stand	NH				
932	18.29	47222310	47	22	23	10	10T41	97	Reg. Harvest	LowConf				
933	14.90	47222312	47	22	23	12	12Bi44	90	Reg. Harvest	Birch				
934	41.21	47222318	47	22	23	18	18A44	42	Reg. Harvest	Aspen				
935	67.49	47222401	47	22	24	1	1A54	54	Reg. Harvest	Aspen				
936	37.30	47222406	47	22	24	6	6A55	42	Reg. Harvest	Aspen				
937	195.04	47222519	47	22	25	19	19A32	40	Reg. Harvest	Aspen				

2017-2022 Candidate Stands

No	ACRES	STD_ID	Twp	Rge	Sec	#	LABEL	AGE	Harvest Type	Spec	Key:
938	4.21	47222525	47	22	25	25	25NH53	78	2012 Stand	NH	
939	12.31	47222601	47	22	26	1	1Bi51	84	Reg. Harvest	Birch	
940	113.68	47222606	47	22	26	6	6A43	40	Reg. Harvest	Aspen	
941	13.32	47222614	47	22	26	14	14NH52	74	Reg. Harvest	NH	
942	18.11	47222617	47	22	26	17	17A43	40	Reg. Harvest	Aspen	
943	5.10	47222731	47	22	27	31	31Bi54	73	Reg. Harvest	Birch	
944	6.60	47222806	47	22	28	6	6Bi55	86	Reg. Harvest	Birch	
945	26.94	47222807	47	22	28	7	7Bi53	82	Reg. Harvest	Birch	
946	9.64	47223102	47	22	31	2	2A53	71	Reg. Harvest	Aspen	
947	61.72	47223306	47	22	33	6	6NH54	82	2012 Stand	NH	
948	10.87	47223308	47	22	33	8	8Bi54	83	Reg. Harvest	Birch	
949	3.25	47223309	47	22	33	9	9Bi53	82	Reg. Harvest	Birch	
950	2.87	47223311	47	22	33	11	11Bi52	79	Reg. Harvest	Birch	
951	11.86	47223312	47	22	33	12	12Bi54	86	Reg. Harvest	Birch	
952	6.91	47223317	47	22	33	17	17Bi54	86	Reg. Harvest	Birch	
953	8.69	47223324	47	22	33	24	24A54	50	Reg. Harvest	Aspen	
954	15.36	47223325	47	22	33	25	25Bi55	80	Reg. Harvest	Birch	
955	12.56	47223417	47	22	34	17	17Bi52	90	Reg. Harvest	Birch	
956	6.08	47223422	47	22	34	22	22Bi52	79	Reg. Harvest	Birch	
957	18.39	47223424	47	22	34	24	24Bi54	78	Reg. Harvest	Birch	
958	45.38	47223506	47	22	35	6	6A32	40	Reg. Harvest	Aspen	
959	34.55	47223514	47	22	35	14	14NH54	80	Reg. Harvest	NH	
960	21.00	47223520	47	22	35	20	20Bi53	79	Reg. Harvest	Birch	
961	28.50	47223523	47	22	35	23	23NH53	79	Reg. Harvest	NH	
962	86.07	47230208	47	23	2	8	8O65	87	IST	Oak	
963	3.43	47230222	47	23	2	22	22Bi52	80	Reg. Harvest	Birch	
964	8.56	47230225	47	23	2	25	25Bi55	80	Reg. Harvest	Birch	
965	4.87	47230230	47	23	2	30	30Bi54	77	Reg. Harvest	Birch	
966	19.55	47230906	47	23	9	6	6O64	91	Reg. Harvest	Oak	
967	76.39	47230912	47	23	9	12	12O55	91	Reg. Harvest	Oak	
968	5.93	47230918	47	23	9	18	18o42	36	2012 Stand	Oak	
969	2.68	47230924	47	23	9	24	24O56	88	2012 Stand	Oak	
970	5.21	47231001	47	23	10	1	1Bi53	77	Reg. Harvest	Birch	
971	14.70	47231019	47	23	10	19	19A42	46	Reg. Harvest	Aspen	
972	19.94	47231501	47	23	15	1	1NH56	76	2012 Stand	NH	
973	28.86	47231503	47	23	15	3	3NH55	74	2012 Stand	NH	
974	14.65	47231507	47	23	15	7	7O10	1	2012 Stand	Oak	
975	69.90	47231508	47	23	15	8	8NH51	73	2012 Stand	NH	
976	21.23	47231513	47	23	15	13	13NH53	72	2012 Stand	NH	
977	5.45	47231516	47	23	15	16	16O65	91	2012 Stand	Oak	
978	26.45	47232201	47	23	22	1	1NH51	88	2012 Stand	NH	
979	39.71	47232202	47	23	22	2	2BSL32	103	Reg. Harvest	LowConf	
980	9.85	47232205	47	23	22	5	5A43	56	Reg. Harvest	Aspen	

2017-2022 Candidate Stands

No	ACRES	STD_ID	Twp	Rge	Sec	#	LABEL	AGE	Harvest Type	Spec	Key:			
981	6.56	47232208	47	23	22	8	8NH52	83	Reg. Harvest	NH				
982	20.79	47233512	47	23	35	12	12NH54	79	2012 Stand	NH				
983	9.12	47240604	47	24	6	4	4NH52	80	2012 Stand	NH				
984	8.35	47240608	47	24	6	8	8NH54	84	2012 Stand	NH				
985	28.86	47250101	47	25	1	1	1NH52	90	2012 Stand	NH				
986	10.34	47250102	47	25	1	2	2WP62	93	2012 Stand	WP				
987	4.09	47250103	47	25	1	3	3NH55	103	2012 Stand	NH				
988	14.71	47250108	47	25	1	8	8A55	62	Reg. Harvest	Aspen				
989	18.86	47250115	47	25	1	15	15A54	62	Reg. Harvest	Aspen				
990	36.73	47250118	47	25	1	18	18NH54	92	Reg. Harvest	NH				
991	2.43	47250119	47	25	1	19	19A53	62	Reg. Harvest	Aspen				
992	4.49	47250120	47	25	1	20	20A42	48	Reg. Harvest	Aspen				
993	8.20	47250124	47	25	1	24	24A53	64	Reg. Harvest	Aspen				
994	7.10	47250126	47	25	1	26	26A55	64	Reg. Harvest	Aspen				
995	6.22	47250401	47	25	4	1	1A44	40	Reg. Harvest	Aspen				
996	71.21	47250405	47	25	4	5	5A55	46	Reg. Harvest	Aspen				
997	14.76	47250406	47	25	4	6	6BG44	83	2012 Stand	Aspen				
998	14.00	47250417	47	25	4	17	17NH54	83	2012 Stand	NH				
999	7.62	47250604	47	25	6	4	4Ash42	95	IST	Ash/LH				
1000	27.84	47250605	47	25	6	5	5LH54	109	Reg. Harvest	Ash/LH				
1001	18.97	47250611	47	25	6	11	11NH54	82	IST	NH				
1002	9.31	47250612	47	25	6	12	12Ash52	126	IST	Ash/LH				
1003	15.71	47251105	47	25	11	5	5O54	86	IST	Oak				
1004	10.26	47251106	47	25	11	6	6NH41	37	2012 Stand	NH				
1005	7.62	47251116	47	25	11	16	16A55	53	Reg. Harvest	Aspen				
1006	26.75	47251504	47	25	15	4	4A32	40	Reg. Harvest	Aspen				
1007	59.01	47252303	47	25	23	3	3NH54	80	Reg. Harvest	NH				
1008	28.15	47252501	47	25	25	1	1Bi54	83	Reg. Harvest	Birch				
1009	40.49	47252512	47	25	25	12	12A54	47	Reg. Harvest	Aspen				
1010	18.50	47252517	47	25	25	17	17NH54	88	2012 Stand	NH				
1011	11.30	47252518	47	25	25	18	18NH56	90	Reg. Harvest	NH				
1012	11.14	47252520	47	25	25	20	20Bi22	77	Reg. Harvest	Birch				
1013	32.20	47252522	47	25	25	22	22O55	94	IST	Oak				
1014	8.12	47252523	47	25	25	23	23A55	65	Reg. Harvest	Aspen				
1015	3.80	47252524	47	25	25	24	24O53	107	2012 Stand	Oak				
1016	25.43	47252705	47	25	27	5	5NH54	72	Reg. Harvest	NH				
1017	8.46	47252709	47	25	27	9	9O54	91	IST	Oak				
1018	48.69	47253302	47	25	33	2	2O54	91	2012 Stand	Oak				
1019	14.35	47253303	47	25	33	3	3NH53	92	2012 Stand	NH				
1020	33.42	47253306	47	25	33	6	6NH64	91	IST	NH				
1021	38.47	47253315	47	25	33	15	15NH54	88	IST	NH				
1022	4.01	47253317	47	25	33	17	17NH54	90	2012 Stand	NH				
1023	7.37	47253320	47	25	33	20	20NH54	78	2012 Stand	NH				

2017-2022 Candidate Stands

No	ACRES	STD_ID	Twp	Rge	Sec	#	LABEL	AGE	Harvest Type	Spec	Key:
1024	6.69	47253321	47	25	33	21	21NH54	78	2012 Stand	NH	
1025	16.06	47253322	47	25	33	22	22NH53	90	2012 Stand	NH	
1026	9.86	47253323	47	25	33	23	23NH54	90	2012 Stand	NH	
1027	12.78	47253324	47	25	33	24	24NH54	90	2012 Stand	NH	
1028	19.05	47253325	47	25	33	25	25NH55	90	IST	NH	
1029	40.06	47253401	47	25	34	1	1NH56	120	IST	NH	
1030	7.23	47253402	47	25	34	2	2NH54	90	2012 Stand	NH	
1031	11.94	47253404	47	25	34	4	4NH64	97	2012 Stand	NH	
1032	32.63	47253408	47	25	34	8	8NH53	92	IST	NH	
1033	10.49	47253415	47	25	34	15	15NH21	31	2012 Stand	NH	
1034	2.49	47253420	47	25	34	20	20NH54	90	2012 Stand	NH	
1035	5.24	47253421	47	25	34	21	21NH53	88	2012 Stand	NH	
1036	9.86	47260302	47	26	3	2	2A54	61	Reg. Harvest	Aspen	
1037	15.31	48221602	48	22	16	2	2A43	40	Reg. Harvest	Aspen	
1038	19.19	48221603	48	22	16	3	3A44	40	Reg. Harvest	Aspen	
1039	6.64	48221604	48	22	16	4	4A42	40	Reg. Harvest	Aspen	
1040	4.97	48241003	48	24	10	3	3NP57	62	2012 Stand	RP	
1041	20.03	48241102	48	24	11	2	2NP65	113	2012 Stand	RP	
1042	3.87	48241103	48	24	11	3	3NP56	62	2012 Stand	RP	
1043	23.58	48241109	48	24	11	9	9NH41	34	2012 Stand	NH	
1044	14.40	48241110	48	24	11	10	10NH54	95	2012 Stand	NH	
1045	0.68	48241120	48	24	11	20	20NP75	112	2012 Stand	RP	
1046	1.72	48242106	48	24	21	6	6NP45	41	2012 Stand	RP	
1047	13.73	48242108	48	24	21	8	8JP21	30	2012 Stand	JP	
1048	4.08	48242111	48	24	21	11	11NP43	58	2012 Stand	RP	
1049	0.74	48242305	48	24	23	5	5NP44	44	2012 Stand	RP	
1050	1.61	48243203	48	24	32	3	3NH54	84	2012 Stand	NH	
1051	2.17	48243402	48	24	34	2	2NP56	56	IST	RP	
1052	45.53	48243411	48	24	34	11	11NP44	34	IST	RP	
1053	2.37	48243412	48	24	34	12	12NP55	56	IST	RP	
1054	4.51	48243413	48	24	34	13	13NP55	56	IST	RP	
1055	1.09	48243414	48	24	34	14	14NP56	56	IST	RP	
1056	20.76	48251309	48	25	13	9	9O64	91	2012 Stand	Oak	
1057	23.22	48251314	48	25	13	14	14O64	90	2012 Stand	Oak	
1058	0.73	48251330	48	25	13	30	30NP59	51	2012 Stand	RP	
1059	1.29	48251332	48	25	13	32	32NP56	104	2012 Stand	RP	
1060	13.14	48251333	48	25	13	33	33NH64	89	2012 Stand	NH	
1061	40.24	48251337	48	25	13	37	37NH54	89	2012 Stand	NH	
1062	10.03	48251341	48	25	13	41	41O64	89	2012 Stand	Oak	
1063	7.15	48251342	48	25	13	42	42O64	85	2012 Stand	Oak	
1064	20.77	48251343	48	25	13	43	43NH53	89	2012 Stand	NH	
1065	1.07	48251348	48	25	13	48	48NP55	51	2012 Stand	RP	
1066	8.23	48251350	48	25	13	50	50NH55	86	2012 Stand	NH	

2017-2022 Candidate Stands

No	ACRES	STD_ID	Twp	Rge	Sec	#	LABEL	AGE	Harvest Type	Spec	Key:
1067	20.52	48251403	48	25	14	3	3NH64	89	2012 Stand	NH	
1068	16.73	48251406	48	25	14	6	6NH55	86	2012 Stand	NH	
1069	1.42	48251413	48	25	14	13	13NP65	103	2012 Stand	RP	
1070	11.03	48251415	48	25	14	15	15O54	89	2012 Stand	Oak	
1071	11.51	48260101	48	26	1	1	1NH54	79	2012 Stand	NH	
1072	25.12	48260206	48	26	2	6	6NH54	79	2012 Stand	NH	
1073	45.58	48270206	48	27	2	6	6NH54	106	2012 Stand	NH	
1074	17.70	48270210	48	27	2	10	10NH66	106	2012 Stand	NH	
1075	44.95	48270217	48	27	2	17	17NH66	106	2012 Stand	NH	
1076	5.86	48270227	48	27	2	27	27NP61	102	2012 Stand	RP	
1077	10.55	48270313	48	27	3	13	13O63	93	2012 Stand	Oak	
1078	13.22	48270316	48	27	3	16	16NH54	111	Reg. Harvest	NH	
1079	5.95	48270317	48	27	3	17	17WP51	103	2012 Stand	WP	
1080	23.71	48270318	48	27	3	18	18NH65	93	2012 Stand	NH	
1081	19.15	48270320	48	27	3	20	20Bi53	87	Reg. Harvest	Birch	
1082	13.92	48270322	48	27	3	22	22Bi54	82	Reg. Harvest	Birch	
1083	16.50	48270324	48	27	3	24	24NH63	83	2012 Stand	NH	
1084	22.17	48270325	48	27	3	25	25NH54	85	Reg. Harvest	Birch	
1085	19.21	48270326	48	27	3	26	26Bi54	98	Reg. Harvest	Birch	
1086	13.05	48270329	48	27	3	29	29Bi53	94	Reg. Harvest	Birch	
1087	7.39	48270330	48	27	3	30	30O63	93	2012 Stand	Oak	
1088	2.61	48270335	48	27	3	35	35NH52	85	2012 Stand	NH	
1089	12.01	48270336	48	27	3	36	36Bi51	87	Reg. Harvest	Birch	
1090	11.46	48270339	48	27	3	39	39NH65	105	IST	NH	
1091	12.56	48270341	48	27	3	41	41NH66	85	2012 Stand	NH	
1092	7.41	48270342	48	27	3	42	42NH54	104	2012 Stand	NH	
1093	18.05	48270409	48	27	4	9	9O55	81	2012 Stand	Oak	
1094	28.48	48270410	48	27	4	10	10NH65	105	IST	NH	
1095	14.96	48270412	48	27	4	12	12NH66	85	2012 Stand	NH	
1096	58.32	48270901	48	27	9	1	1NH51	88	2012 Stand	NH	
1097	24.34	48270906	48	27	9	6	6NH65	89	IST	NH	
1098	9.31	48270907	48	27	9	7	7A55	69	Reg. Harvest	Aspen	
1099	7.48	48270914	48	27	9	14	14NP73	103	2012 Stand	RP	
1100	31.72	48270918	48	27	9	18	18NH53	88	2012 Stand	NH	
1101	21.60	48270919	48	27	9	19	19NH64	89	2012 Stand	NH	
1102	58.41	48271009	48	27	10	9	9NH64	97	IST	NH	
1103	49.55	49220103	49	22	1	3	3NH17	5	2012 Stand	NH	
1104	24.89	49220106	49	22	1	6	6NH16	5	2012 Stand	NH	
1105	21.66	49220114	49	22	1	14	14NH54	83	2012 Stand	NH	
1106	12.04	49220205	49	22	2	5	5A64	87	Reg. Harvest	Birch	
1107	0.95	49220209	49	22	2	9	9NP54	49	2012 Stand	RP	
1108	44.56	49220306	49	22	3	6	6BSL32	109	Reg. Harvest	LowConf	
1109	35.49	49220308	49	22	3	8	8A54	54	Reg. Harvest	Aspen	

2017-2022 Candidate Stands

No	ACRES	STD_ID	Twp	Rge	Sec	#	LABEL	AGE	Harvest Type	Spec	Key:
1110	9.92	49220312	49	22	3	12	12A44	54	Reg. Harvest	Aspen	
1111	9.89	49220321	49	22	3	21	21NH54	82	2012 Stand	NH	
1112	18.00	49220405	49	22	4	5	5NP42	27	2012 Stand	RP	
1113	4.01	49220420	49	22	4	20	20Bi51	63	Reg. Harvest	Birch	
1114	153.27	49220508	49	22	5	8	8A54	42	Reg. Harvest	Aspen	
1115	51.02	49220509	49	22	5	9	9Ash53	113	Reg. Harvest	Ash/LH	
1116	14.35	49220510	49	22	5	10	10NH54	83	2012 Stand	NH	
1117	2.40	49220514	49	22	5	14	14NP56	102	2012 Stand	RP	
1118	10.66	49220519	49	22	5	19	19NH53	84	2012 Stand	NH	
1119	33.91	49220604	49	22	6	4	4A41	46	Reg. Harvest	Aspen	
1120	32.74	49220607	49	22	6	7	7Ash54	148	IST	Ash/LH	
1121	4.11	49220614	49	22	6	14	14NP56	60	IST	RP	
1122	2.53	49220618	49	22	6	18	18NP56	60	2012 Stand	RP	
1123	2.89	49220619	49	22	6	19	19NP53	60	IST	RP	
1124	0.67	49220626	49	22	6	26	26NP42	60	2012 Stand	RP	
1125	10.59	49220908	49	22	9	8	8BF53	69	Reg. Harvest	BF	
1126	14.19	49221111	49	22	11	11	11NP56	50	IST	RP	
1127	4.52	49221115	49	22	11	15	15NP55	61	IST	RP	
1128	50.60	49221116	49	22	11	16	16NP44	30	2012 Stand	RP	
1129	2.51	49221117	49	22	11	17	17NP63	101	IST	RP	
1130	43.18	49221306	49	22	13	6	6A54	47	Reg. Harvest	Aspen	
1131	36.74	49221307	49	22	13	7	7Ash53	118	IST	Ash/LH	
1132	27.12	49221316	49	22	13	16	16NH52	82	2012 Stand	NH	
1133	5.68	49221319	49	22	13	19	19A31	45	Reg. Harvest	Aspen	
1134	22.31	49221324	49	22	13	24	24NH53	72	2012 Stand	NH	
1135	18.13	49221327	49	22	13	27	27NH55	79	2012 Stand	NH	
1136	99.40	49221403	49	22	14	3	3NH54	80	IST	NH	
1137	28.99	49221502	49	22	15	2	2A43	40	Reg. Harvest	Aspen	
1138	11.95	49221504	49	22	15	4	4A23	40	Reg. Harvest	Aspen	
1139	38.27	49221514	49	22	15	14	14BSL42	120	Reg. Harvest	LowConf	
1140	8.45	49221515	49	22	15	15	15NP43	60	IST	RP	
1141	6.60	49221522	49	22	15	22	22A43	45	Reg. Harvest	Aspen	
1142	17.90	49221523	49	22	15	23	23A42	45	Reg. Harvest	Aspen	
1143	15.29	49221525	49	22	15	25	25NH54	84	Reg. Harvest	NH	
1144	48.61	49221802	49	22	18	2	2NH64	102	Reg. Harvest	NH	
1145	51.53	49221902	49	22	19	2	2Ash54	106	IST	Ash/LH	
1146	4.88	49222001	49	22	20	1	1NH54	79	Reg. Harvest	NH	
1147	30.70	49222002	49	22	20	2	2NH43	76	Reg. Harvest	NH	
1148	2.42	49222008	49	22	20	8	8Bi53	90	Reg. Harvest	Birch	
1149	20.21	49222012	49	22	20	12	12A55	51	Reg. Harvest	Aspen	
1150	7.56	49222205	49	22	22	5	5A44	54	Reg. Harvest	Aspen	
1151	10.02	49241401	49	24	14	1	1NP56	56	IST	RP	
1152	2.80	49241402	49	24	14	2	2NP55	56	IST	RP	

2017-2022 Candidate Stands

No	ACRES	STD_ID	Twp	Rge	Sec	#	LABEL	AGE	Harvest Type	Spec	Key:			
1153	14.93	49241406	49	24	14	6	6NH53	77	2012 Stand	NH				
1154	1.83	49241431	49	24	14	31	31NP55	56	IST	RP				
1155	4.83	49241436	49	24	14	36	36NH62	85	2012 Stand	NH				
1156	3.28	49241437	49	24	14	37	37NH65	80	2012 Stand	NH				
1157	8.19	49241512	49	24	15	12	12A55	61	Reg. Harvest	Aspen				
1158	11.08	49241513	49	24	15	13	13O52	90	2012 Stand	Oak				
1159	4.46	49241514	49	24	15	14	14O64	90	2012 Stand	Oak				
1160	2.15	49241516	49	24	15	16	16NP56	62	2012 Stand	RP				
1161	9.43	49242202	49	24	22	2	2NP58	62	IST	RP				
1162	6.58	49242208	49	24	22	8	8A54	66	Reg. Harvest	Aspen				
1163	6.76	49242209	49	24	22	9	9O53	90	2012 Stand	Oak				
1164	2.57	49242210	49	24	22	10	10A56	67	Reg. Harvest	Aspen				
1165	8.18	49242304	49	24	23	4	4NH65	80	2012 Stand	NH				
1166	24.72	49242305	49	24	23	5	5Ash53	112	IST	Ash/LH				
1167	13.60	49242306	49	24	23	6	6LH52	105	IST	Ash/LH				
1168	6.94	49242308	49	24	23	8	8NH54	81	2012 Stand	NH				
1169	31.28	49250102	49	25	1	2	2NH56	84	2012 Stand	NH				
1170	8.71	49250104	49	25	1	4	4NH51	84	2012 Stand	NH				
1171	4.20	49250113	49	25	1	13	13A54	52	Reg. Harvest	Aspen				
1172	22.03	49250116	49	25	1	16	16NH55	83	IST	NH				
1173	2.04	49250120	49	25	1	20	20A55	55	Reg. Harvest	Aspen				
1174	16.62	49260404	49	26	4	4	4A55	45	Reg. Harvest	Aspen				
1175	0.94	49260410	49	26	4	10	10NP63	100	2012 Stand	RP				
1176	5.74	49260505	49	26	5	5	5Bi53	87	Reg. Harvest	Birch				
1177	33.21	49260613	49	26	6	13	13NP45	33	IST	RP				
1178	5.93	49260618	49	26	6	18	18NP44	33	IST	RP				
1179	9.19	49260802	49	26	8	2	2A55	79	Reg. Harvest	Aspen				
1180	22.93	49260803	49	26	8	3	3NH55	88	Reg. Harvest	NH				
1181	22.50	49260806	49	26	8	6	6NH54	92	Reg. Harvest	NH				
1182	45.87	49260811	49	26	8	11	11NH54	85	Reg. Harvest	NH				
1183	11.25	49260813	49	26	8	13	13NP56	95	2012 Stand	RP				
1184	10.36	49260903	49	26	9	3	3A54	62	Reg. Harvest	Aspen				
1185	34.53	49260912	49	26	9	12	12A53	76	Reg. Harvest	Aspen				
1186	9.62	49260913	49	26	9	13	13NH53	96	2012 Stand	NH				
1187	15.90	49260918	49	26	9	18	18NH54	85	2012 Stand	NH				
1188	58.84	49270108	49	27	1	8	8NP45	33	IST	RP				
1189	37.87	49270206	49	27	2	6	6O64	95	IST	Oak				
1190	34.27	49270216	49	27	2	16	16O54	93	Reg. Harvest	Oak				
1191	12.88	49270217	49	27	2	17	17NH65	73	IST	NH				
1192	1.39	49270218	49	27	2	18	18NP55	68	2012 Stand	RP				
1193	62.58	49270402	49	27	4	2	2NH51	81	2012 Stand	NH				
1194	20.15	49270903	49	27	9	3	3A55	52	Reg. Harvest	Aspen				
1195	8.95	49271012	49	27	10	12	12O55	88	IST	Oak				

2017-2022 Candidate Stands

No	ACRES	STD_ID	Twp	Rge	Sec	#	LABEL	AGE	Harvest Type	Spec	Key:			
1196	13.03	49271042	49	27	10	42	42NH55	112	IST	NH				
1197	9.12	49271044	49	27	10	44	44Bi53	77	Reg. Harvest	Birch				
1198	52.50	49271109	49	27	11	9	9NH54	94	Reg. Harvest	NH				
1199	4.98	49271418	49	27	14	18	18NP44	53	2012 Stand	RP				
1200	1.21	49271419	49	27	14	19	19NP44	53	2012 Stand	RP				
1201	37.78	49271425	49	27	14	25	25A44	46	Reg. Harvest	Aspen				
1202	5.66	49271433	49	27	14	33	33A43	47	Reg. Harvest	Aspen				
1203	23.82	49272104	49	27	21	4	4Bi44	75	Reg. Harvest	Birch				
1204	10.46	49272119	49	27	21	19	19NH52	74	2012 Stand	NH				
1205	10.16	49272122	49	27	21	22	22NH53	87	2012 Stand	NH				
1206	4.76	49272206	49	27	22	6	6A55	56	Reg. Harvest	Aspen				
1207	1.73	49272218	49	27	22	18	18JP11	29	2012 Stand	JP				
1208	35.01	49272313	49	27	23	13	13A45	55	Reg. Harvest	Aspen				
1209	12.37	49272321	49	27	23	21	21NH63	89	2012 Stand	NH				
1210	3.00	49272323	49	27	23	23	23WP63	118	2012 Stand	WP				
1211	24.65	49272503	49	27	25	3	3NH53	73	2012 Stand	NH				
1212	28.92	49272504	49	27	25	4	4O54	90	IST	Oak				
1213	6.30	49272506	49	27	25	6	6A54	77	Reg. Harvest	Aspen				
1214	4.66	49272517	49	27	25	17	17NP57	116	2012 Stand	RP				
1215	14.97	49272525	49	27	25	25	25O65	97	IST	Oak				
1216	4.51	49272526	49	27	25	26	26NH52	97	2012 Stand	NH				
1217	19.03	49272528	49	27	25	28	28NH53	94	Reg. Harvest	NH				
1218	50.10	49272535	49	27	25	35	35NH53	92	2012 Stand	NH				
1219	6.50	49272536	49	27	25	36	36NH63	90	2012 Stand	NH				
1220	13.48	49272539	49	27	25	39	39NH53	87	2012 Stand	NH				
1221	12.54	49272542	49	27	25	42	42NH54	68	2012 Stand	NH				
1222	13.19	49272625	49	27	26	25	25NH63	91	2012 Stand	NH				
1223	4.26	49272636	49	27	26	36	36NH51	22	2012 Stand	NH				
1224	8.56	49272720	49	27	27	20	20NP64	102	IST	RP				
1225	4.92	49272729	49	27	27	29	29NP52	107	2012 Stand	RP				
1226	2.20	49272731	49	27	27	31	31NP56	102	2012 Stand	RP				
1227	3.91	49272737	49	27	27	37	37NP53	102	IST	RP				
1228	11.36	49272806	49	27	28	6	6Bi53	80	Reg. Harvest	Birch				
1229	51.07	49273301	49	27	33	1	1NH53	106	2012 Stand	NH				
1230	13.58	49273304	49	27	33	4	4NH52	86	2012 Stand	NH				
1231	38.37	49273407	49	27	34	7	7NH65	92	IST	NH				
1232	8.47	49273408	49	27	34	8	8NP57	94	IST	RP				
1233	19.96	49273410	49	27	34	10	10NH54	111	Reg. Harvest	NH				
1234	49.96	49273411	49	27	34	11	11NH64	86	2012 Stand	NH				
1235	28.22	49273425	49	27	34	25	25NH53	82	Reg. Harvest	NH				
1236	8.02	49273432	49	27	34	32	32NH54	103	2012 Stand	NH				
1237	3.40	49273435	49	27	34	35	35O61	96	2012 Stand	Oak				
1238	10.48	49273437	49	27	34	37	37NH63	93	2012 Stand	NH				

2017-2022 Candidate Stands

No	ACRES	STD_ID	Twp	Rge	Sec	#	LABEL	AGE	Harvest Type	Spec	Key:			
1239	60.32	49273503	49	27	35	3	3NH54	86	2012 Stand	NH				
1240	81.44	49273510	49	27	35	10	10NH54	103	IST	NH				
1241	27.77	49273511	49	27	35	11	11NH65	103	2012 Stand	NH				
1242	91.28	49273512	49	27	35	12	12NH65	93	2012 Stand	NH				
1243	26.42	49273513	49	27	35	13	13NH51	25	2012 Stand	NH				
1244	20.91	49273514	49	27	35	14	14NH55	84	2012 Stand	NH				
1245	16.03	49273516	49	27	35	16	16NH22	24	2012 Stand	NH				
1246	53.78	49273527	49	27	35	27	27NH65	103	2012 Stand	NH				

2017-2022 Candidate Stands

No	ACRES	STD_ID	Twp	Rge	Sec	#	LABEL	AGE	Harvest Type	Spec	Key:
1247	19.99	50240509	50	24	5	9	9NP45	60	IST	RP	
1248	22.19	50240522	50	24	5	22	22NH54	84	2012 Stand	NH	
1249	10.92	50241214	50	24	12	14	14Bi55	82	Reg. Harvest	Birch	
1250	3.83	50241317	50	24	13	17	17Bi41	69	Reg. Harvest	Birch	
1251	11.17	50241321	50	24	13	21	21NP63	109	Reg. Harvest	RP	
1252	4.87	50241322	50	24	13	22	22Bi53	93	Reg. Harvest	Birch	
1253	1.14	50241324	50	24	13	24	24NP58	100	2012 Stand	RP	
1254	29.98	50241325	50	24	13	25	25NP31	26	IST	RP	
1255	1.94	50241328	50	24	13	28	28NP63	100	2012 Stand	RP	
1256	2.73	50241332	50	24	13	32	32NP62	100	2012 Stand	RP	
1257	27.93	50241403	50	24	14	3	3LH54	115	IST	Ash/LH	
1258	38.19	50241405	50	24	14	5	5Ash55	105	IST	Ash/LH	
1259	14.23	50242006	50	24	20	6	6A42	50	Reg. Harvest	Aspen	
1260	11.57	50242503	50	24	25	3	3NP53	116	2012 Stand	RP	
1261	19.88	50243403	50	24	34	3	3Bi55	85	Reg. Harvest	Birch	
1262	6.26	50243406	50	24	34	6	6NP55	116	2012 Stand	RP	
1263	19.17	50243407	50	24	34	7	7LH53	93	IST	Ash/LH	
1264	18.16	50243408	50	24	34	8	8LH54	110	IST	Ash/LH	
1265	12.59	50243410	50	24	34	10	10NH53	78	2012 Stand	NH	
1266	18.61	50243412	50	24	34	12	12Bi55	85	Reg. Harvest	Birch	
1267	18.64	50243501	50	24	35	1	1NH53	84	IST	NH	
1268	31.54	50243505	50	24	35	5	5NH56	88	2012 Stand	NH	
1269	52.33	50243509	50	24	35	9	9NH62	109	2012 Stand	NH	
1270	20.49	50243510	50	24	35	10	10NH56	108	IST	NH	
1271	19.33	50270112	50	27	1	12	12A53	79	Reg. Harvest	Aspen	
1272	15.30	50270119	50	27	1	19	19NH52	81	2012 Stand	NH	
1273	15.93	50270908	50	27	9	8	8O51	83	2012 Stand	Oak	
1274	30.72	50270909	50	27	9	9	9O53	80	2012 Stand	Oak	
1275	9.41	50271104	50	27	11	4	4Bi52	74	Reg. Harvest	Birch	
1276	11.83	50271313	50	27	13	13	13NH55	98	2012 Stand	NH	
1277	12.23	50271322	50	27	13	22	22NH66	98	2012 Stand	NH	
1278	18.56	50271410	50	27	14	10	10NH64	103	2012 Stand	NH	
1279	18.92	50271415	50	27	14	15	15NH52	44	2012 Stand	NH	
1280	3.68	50271418	50	27	14	18	18A52	70	Reg. Harvest	Aspen	
1281	9.26	50272120	50	27	21	20	20O55	74	2012 Stand	Oak	
1282	15.28	50272133	50	27	21	33	33NH53	74	2012 Stand	NH	
1283	24.95	50272313	50	27	23	13	13Bi55	75	Reg. Harvest	Birch	
1284	5.73	50272324	50	27	23	24	24NH53	103	2012 Stand	NH	
1285	7.38	50272624	50	27	26	24	24Bi53	83	Reg. Harvest	Birch	
1286	6.81	50272635	50	27	26	35	35NH54	76	2012 Stand	NH	
1287	5.93	50272801	50	27	28	1	1O65	89	Reg. Harvest	Oak	
1288	15.10	50272805	50	27	28	5	5NH54	85	Reg. Harvest	NH	
1289	8.37	50272824	50	27	28	24	24O63	88	Reg. Harvest	Oak	

2017-2022 Candidate Stands

No	ACRES	STD_ID	Twp	Rge	Sec	#	LABEL	AGE	Harvest Type	Spec	Key:			
1290	7.08	50273302	50	27	33	2	2BSL43	119	Reg. Harvest	LowConf				
1291	9.26	50273312	50	27	33	12	12BSL44	117	Reg. Harvest	LowConf				
1292	8.18	50273313	50	27	33	13	13T43	141	Reg. Harvest	LowConf				
1293	6.62	50273314	50	27	33	14	14NH51	81	2012 Stand	NH				
1294	6.58	50273322	50	27	33	22	22A43	56	Reg. Harvest	Aspen				
1295	11.40	50273323	50	27	33	23	23O52	87	2012 Stand	Oak				
1296	2.99	50273324	50	27	33	24	24A55	71	Reg. Harvest	Aspen				
1297	14.17	50273403	50	27	34	3	3Bi54	79	Reg. Harvest	Birch				
1298	4.65	50273415	50	27	34	15	15NP56	53	IST	RP				
1299	6.88	50273420	50	27	34	20	20Bi54	81	Reg. Harvest	Birch				
1300	21.84	50273427	50	27	34	27	27NP41	26	IST	RP				
1301	6.23	50273438	50	27	34	38	38Bi52	79	Reg. Harvest	Birch				
1302	28.98	51230102	51	23	1	2	2NH65	90	2012 Stand	NH				
1303	55.00	51230103	51	23	1	3	3A43	54	Reg. Harvest	Aspen				
1304	8.39	51230113	51	23	1	13	13NH55	114	2012 Stand	NH				
1305	73.18	51230204	51	23	2	4	4NH43	87	2012 Stand	NH				
1306	53.89	51230208	51	23	2	8	8NH41	47	2012 Stand	NH				
1307	2.92	51230212	51	23	2	12	12NH41	44	2012 Stand	NH				
1308	7.33	51230214	51	23	2	14	14NH54	121	2012 Stand	NH				
1309	6.81	51230215	51	23	2	15	15A43	54	Reg. Harvest	Aspen				
1310	7.31	51230216	51	23	2	16	16NH43	81	2012 Stand	NH				
1311	36.21	51230301	51	23	3	1	1O56	87	2012 Stand	Oak				
1312	16.43	51230309	51	23	3	9	9NH55	83	2012 Stand	NH				
1313	3.32	51230310	51	23	3	10	10O55	85	IST	Oak				
1314	56.75	51230311	51	23	3	11	11O56	94	2012 Stand	Oak				
1315	39.01	51230314	51	23	3	14	14NH65	75	IST	NH				
1316	21.10	51230323	51	23	3	23	23NH53	95	2012 Stand	NH				
1317	6.18	51230324	51	23	3	24	24NH55	95	IST	NH				
1318	10.92	51230325	51	23	3	25	25NH55	95	IST	NH				
1319	9.44	51230901	51	23	9	1	1NP62	91	2012 Stand	RP				
1320	27.63	51230911	51	23	9	11	11BF41	58	Reg. Harvest	BF				
1321	3.44	51230916	51	23	9	16	16NP62	91	2012 Stand	RP				
1322	2.41	51230919	51	23	9	19	19JP42	31	2012 Stand	JP				
1323	19.88	51231026	51	23	10	26	26Bi53	86	Reg. Harvest	Birch				
1324	4.88	51231031	51	23	10	31	31Bi53	86	Reg. Harvest	Birch				
1325	18.41	51231111	51	23	11	11	11Ash43	140	IST	Ash/LH				
1326	23.43	51231113	51	23	11	13	13BF53	94	Reg. Harvest	BF				
1327	16.92	51231118	51	23	11	18	18NH55	84	2012 Stand	NH				
1328	86.83	51231121	51	23	11	21	21NH55	114	IST	NH				
1329	3.83	51231125	51	23	11	25	25NH31	44	2012 Stand	NH				
1330	59.34	51231210	51	23	12	10	10NH55	114	IST	NH				
1331	47.89	51231211	51	23	12	11	11NH64	83	2012 Stand	NH				
1332	69.67	51231219	51	23	12	19	19NH67	82	2012 Stand	NH				

2017-2022 Candidate Stands

No	ACRES	STD_ID	Twp	Rge	Sec	#	LABEL	AGE	Harvest Type	Spec	Key:			
1333	36.57	51231220	51	23	12	20	20NH64	83	2012 Stand	NH				
1334	25.17	51231223	51	23	12	23	23NH55	104	IST	NH				
1335	28.56	51231224	51	23	12	24	24NH55	86	IST	NH				
1336	39.78	51231225	51	23	12	25	25NH55	86	IST	NH				
1337	16.13	51231226	51	23	12	26	26NH64	83	2012 Stand	NH				
1338	11.45	51231313	51	23	13	13	13NH63	79	2012 Stand	NH				
1339	95.89	51231314	51	23	13	14	14NH55	82	IST	NH				
1340	13.64	51231324	51	23	13	24	24NH55	86	IST	NH				
1341	1.77	51231330	51	23	13	30	30WP63	102	2012 Stand	WP				
1342	12.07	51231414	51	23	14	14	14Bi53	109	Reg. Harvest	Birch				
1343	14.55	51231419	51	23	14	19	19NH55	84	2012 Stand	NH				
1344	4.01	51231425	51	23	14	25	25WP53	93	2012 Stand	WP				
1345	19.48	51231507	51	23	15	7	7NP63	113	IST	RP				
1346	3.97	51231510	51	23	15	10	10Bi52	80	Reg. Harvest	Birch				
1347	2.86	51231524	51	23	15	24	24WP72	101	2012 Stand	WP				
1348	10.67	51231531	51	23	15	31	31NP64	104	IST	RP				
1349	1.02	51231532	51	23	15	32	32NP56	100	2012 Stand	RP				
1350	1.65	51231534	51	23	15	34	34NP56	100	2012 Stand	RP				
1351	4.88	51231536	51	23	15	36	36Bi53	93	Reg. Harvest	Birch				
1352	36.68	51231702	51	23	17	2	2NP56	50	2012 Stand	RP				
1353	12.36	51231703	51	23	17	3	3Bi42	78	Reg. Harvest	Birch				
1354	6.75	51231710	51	23	17	10	10Bi41	82	Reg. Harvest	Birch				
1355	2.98	51231806	51	23	18	6	6NP55	50	2012 Stand	RP				
1356	1.36	51231821	51	23	18	21	21NP43	50	2012 Stand	RP				
1357	10.01	51231902	51	23	19	2	2NP64	119	2012 Stand	RP				
1358	21.40	51231905	51	23	19	5	5NH54	76	2012 Stand	NH				
1359	11.99	51231906	51	23	19	6	6NP55	50	2012 Stand	RP				
1360	28.04	51231919	51	23	19	19	19NH56	79	2012 Stand	NH				
1361	9.40	51231934	51	23	19	34	34NH55	82	2012 Stand	NH				
1362	21.74	51231935	51	23	19	35	35O54	90	2012 Stand	Oak				
1363	4.86	51231937	51	23	19	37	37NH54	92	2012 Stand	NH				
1364	10.78	51232101	51	23	21	1	1NH63	80	2012 Stand	NH				
1365	17.54	51232103	51	23	21	3	3NH53	75	2012 Stand	NH				
1366	2.96	51232123	51	23	21	23	23WP54	98	2012 Stand	WP				
1367	4.73	51232128	51	23	21	28	28Bi53	88	Reg. Harvest	Birch				
1368	10.38	51232132	51	23	21	32	32Bi53	80	Reg. Harvest	Birch				
1369	14.83	51232136	51	23	21	36	36NH54	77	2012 Stand	NH				
1370	23.34	51232139	51	23	21	39	39Bi10	1	2012 Stand	Birch				
1371	17.52	51232142	51	23	21	42	42A15	3	2012 Stand	NH				
1372	1.45	51232201	51	23	22	1	1WP52	119	2012 Stand	WP				
1373	7.52	51232205	51	23	22	5	5NH53	77	2012 Stand	NH				
1374	5.00	51232207	51	23	22	7	7A55	45	Reg. Harvest	Aspen				
1375	7.07	51232210	51	23	22	10	10NH54	79	2012 Stand	NH				

2017-2022 Candidate Stands

No	ACRES	STD_ID	Twp	Rge	Sec	#	LABEL	AGE	Harvest Type	Spec	Key:			
1376	6.81	51232214	51	23	22	14	14WP53	119	2012 Stand	WP				
1377	6.77	51232215	51	23	22	15	15NH53	77	2012 Stand	NH				
1378	6.61	51232301	51	23	23	1	1Bi52	56	Reg. Harvest	Birch				
1379	28.94	51232302	51	23	23	2	2NH65	78	2012 Stand	NH				
1380	16.10	51232303	51	23	23	3	3WP64	93	2012 Stand	WP				
1381	12.46	51232304	51	23	23	4	4NH65	78	2012 Stand	NH				
1382	10.07	51232305	51	23	23	5	5LH54	134	IST	Ash/LH				
1383	10.66	51232318	51	23	23	18	18WP53	119	2012 Stand	WP				
1384	5.07	51232327	51	23	23	27	27NP43	34	2012 Stand	RP				
1385	7.29	51232328	51	23	23	28	28NP45	34	2012 Stand	RP				
1386	3.28	51232330	51	23	23	30	30WP62	93	2012 Stand	WP				
1387	4.49	51232336	51	23	23	36	36WP64	111	2012 Stand	WP				
1388	91.15	51232401	51	23	24	1	1NH65	101	2012 Stand	NH				
1389	25.49	51232403	51	23	24	3	3NH55	106	2012 Stand	NH				
1390	68.76	51232415	51	23	24	15	15NH53	97	IST	NH				
1391	21.71	51232507	51	23	25	7	7NH53	97	IST	NH				
1392	9.13	51232515	51	23	25	15	15NH63	134	IST	NH				
1393	42.44	51232523	51	23	25	23	23NH54	97	IST	NH				
1394	4.65	51232526	51	23	25	26	26Bi51	75	Reg. Harvest	Birch				
1395	72.65	51232710	51	23	27	10	10A43	47	Reg. Harvest	Aspen				
1396	2.47	51232718	51	23	27	18	18NP44	34	2012 Stand	RP				
1397	18.50	51232729	51	23	27	29	29NH54	83	Reg. Harvest	Birch				
1398	16.89	51232732	51	23	27	32	32NH55	82	2012 Stand	NH				
1399	1.71	51232734	51	23	27	34	34WP64	118	2012 Stand	WP				
1400	1.10	51232736	51	23	27	36	36WP62	116	2012 Stand	WP				
1401	2.64	51232818	51	23	28	18	18JP43	60	2012 Stand	JP				
1402	16.06	51232834	51	23	28	34	34Bi55	86	Reg. Harvest	Birch				
1403	7.41	51232909	51	23	29	9	9NP57	50	IST	RP				
1404	9.81	51232912	51	23	29	12	12NP56	50	IST	RP				
1405	4.86	51232927	51	23	29	27	27Bi55	86	Reg. Harvest	Birch				
1406	9.83	51232936	51	23	29	36	36A43	48	Reg. Harvest	Aspen				
1407	3.41	51233020	51	23	30	20	20NP68	110	2012 Stand	RP				
1408	3.96	51233024	51	23	30	24	24NP57	50	IST	RP				
1409	2.92	51233025	51	23	30	25	25NP56	112	2012 Stand	RP				
1410	28.37	51233104	51	23	31	4	4A31	45	Reg. Harvest	Aspen				
1411	128.40	51233107	51	23	31	7	7NH55	116	IST	NH				
1412	6.23	51233124	51	23	31	24	24NP45	50	2012 Stand	RP				
1413	31.89	51233130	51	23	31	30	30A44	60	Reg. Harvest	Aspen				
1414	6.51	51233132	51	23	31	32	32A44	50	Reg. Harvest	Aspen				
1415	7.55	51233215	51	23	32	15	15NH55	87	IST	NH				
1416	13.61	51233308	51	23	33	8	8NH56	99	IST	NH				
1417	9.97	51233309	51	23	33	9	9A53	65	Reg. Harvest	Aspen				
1418	7.00	51233316	51	23	33	16	16WP73	118	2012 Stand	WP				

2017-2022 Candidate Stands

No	ACRES	STD_ID	Twp	Rge	Sec	#	LABEL	AGE	Harvest Type	Spec	Key:
1419	25.34	51233406	51	23	34	6	6NH65	84	2012 Stand	NH	
1420	7.22	51233407	51	23	34	7	7WP73	114	2012 Stand	WP	
1421	45.87	51233504	51	23	35	4	4NH55	83	2012 Stand	NH	
1422	13.13	51233507	51	23	35	7	7NH55	79	2012 Stand	NH	
1423	5.13	51233512	51	23	35	12	12Bi55	87	Reg. Harvest	Birch	
1424	5.90	51233514	51	23	35	14	14NH54	84	2012 Stand	NH	
1425	8.21	51233518	51	23	35	18	18Bi43	90	Reg. Harvest	Birch	
1426	25.14	51233529	51	23	35	29	29NH63	83	2012 Stand	NH	
1427	13.91	51233531	51	23	35	31	31NH64	92	2012 Stand	NH	
1428	6.79	51233534	51	23	35	34	34NH54	83	2012 Stand	NH	
1429	2.23	51242417	51	24	24	17	17NP65	104	2012 Stand	RP	
1430	1.98	51242418	51	24	24	18	18NP54	104	2012 Stand	RP	
1431	3.16	51242502	51	24	25	2	2NP55	115	2012 Stand	RP	
1432	23.94	51242515	51	24	25	15	15A43	37	Reg. Harvest	Aspen	
1433	13.11	51242517	51	24	25	17	17T43	103	Reg. Harvest	LowConf	
1434	18.81	51242518	51	24	25	18	18NP55	49	IST	RP	
1435	1.67	51242527	51	24	25	27	27NP68	110	2012 Stand	RP	
1436	17.45	51242534	51	24	25	34	34NH64	100	2012 Stand	NH	
1437	17.27	51243503	51	24	35	3	3O56	85	2012 Stand	Oak	
1438	6.16	51243504	51	24	35	4	4NH55	54	2012 Stand	NH	
1439	15.97	51243506	51	24	35	6	6NH55	85	2012 Stand	NH	
1440	0.78	51243508	51	24	35	8	8NP65	115	2012 Stand	RP	
1441	1.23	51243509	51	24	35	9	9NP65	113	2012 Stand	RP	
1442	20.91	51260404	51	26	4	4	4NH53	73	2012 Stand	NH	
1443	4.64	51260415	51	26	4	15	15WS54	57	IST	WS	
1444	57.56	51260422	51	26	4	22	22A43	43	Reg. Harvest	Aspen	
1445	3.14	51260427	51	26	4	27	27NP42	57	2012 Stand	RP	
1446	12.10	51260430	51	26	4	30	30A43	43	Reg. Harvest	Aspen	
1447	19.93	51260433	51	26	4	33	33A42	40	Reg. Harvest	Aspen	
1448	38.07	51260436	51	26	4	36	36NH51	80	Reg. Harvest	NH	
1449	20.41	51260437	51	26	4	37	37A42	40	Reg. Harvest	Aspen	
1450	3.63	51260501	51	26	5	1	1Bi52	70	Reg. Harvest	Birch	
1451	25.02	51260507	51	26	5	7	7NH53	74	2012 Stand	NH	
1452	15.33	51260703	51	26	7	3	3O42	85	2012 Stand	Oak	
1453	4.41	51260811	51	26	8	11	11WP74	116	2012 Stand	WP	
1454	4.28	51260920	51	26	9	20	20WS54	57	IST	WS	
1455	0.89	51260922	51	26	9	22	22NP42	57	2012 Stand	RP	
1456	12.25	51261722	51	26	17	22	22NP44	29	2012 Stand	RP	
1457	10.50	51261817	51	26	18	17	17NH65	84	Reg. Harvest	NH	
1458	7.85	51261902	51	26	19	2	2A44	45	Reg. Harvest	Aspen	
1459	4.24	51261906	51	26	19	6	6A53	72	Reg. Harvest	Aspen	
1460	3.85	51262003	51	26	20	3	3NP55	42	IST	RP	
1461	46.88	51262101	51	26	21	1	1A41	44	Reg. Harvest	Aspen	

2017-2022 Candidate Stands

No	ACRES	STD_ID	Twp	Rge	Sec	#	LABEL	AGE	Harvest Type	Spec	Key:			
1462	11.83	51262103	51	26	21	3	3O53	97	2012 Stand	Oak				
1463	35.05	51262111	51	26	21	11	11NH63	88	2012 Stand	NH				
1464	6.30	51262121	51	26	21	21	21Bi54	89	Reg. Harvest	Birch				
1465	3.57	51262131	51	26	21	31	31NH54	82	2012 Stand	NH				
1466	22.93	51262134	51	26	21	34	34O63	88	2012 Stand	Oak				
1467	1.20	51262135	51	26	21	35	35NP62	124	2012 Stand	RP				
1468	8.71	51262807	51	26	28	7	7WS55	38	IST	WS				
1469	8.29	51262816	51	26	28	16	16WS55	53	IST	WS				
1470	5.58	51262826	51	26	28	26	26A43	53	Reg. Harvest	Aspen				
1471	5.63	51262902	51	26	29	2	2NH54	74	2012 Stand	NH				
1472	16.16	51262903	51	26	29	3	3O51	70	2012 Stand	Oak				
1473	1.95	51262914	51	26	29	14	14NP56	53	IST	RP				
1474	12.79	51262916	51	26	29	16	16WS55	53	IST	WS				
1475	8.23	51262918	51	26	29	18	18WS54	53	IST	WS				
1476	6.26	51263005	51	26	30	5	5A41	54	Reg. Harvest	Aspen				
1477	13.11	51263011	51	26	30	11	11A42	57	Reg. Harvest	Aspen				
1478	6.02	51263018	51	26	30	18	18Bi52	74	Reg. Harvest	Birch				
1479	7.72	51263031	51	26	30	31	31NH54	84	2012 Stand	NH				
1480	4.03	51263101	51	26	31	1	1NH66	105	2012 Stand	NH				
1481	5.02	51263102	51	26	31	2	2NH52	72	2012 Stand	NH				
1482	2.36	51263116	51	26	31	16	16Bi52	72	Reg. Harvest	Birch				
1483	2.67	51263120	51	26	31	20	20NH55	82	2012 Stand	NH				
1484	8.41	51263204	51	26	32	4	4Bi42	69	Reg. Harvest	Birch				
1485	8.05	51263212	51	26	32	12	12NP61	124	2012 Stand	RP				
1486	1.88	51263222	51	26	32	22	22NP55	110	2012 Stand	RP				
1487	12.63	51263224	51	26	32	24	24Bi55	75	Reg. Harvest	Birch				
1488	9.42	51263249	51	26	32	49	49O51	70	2012 Stand	Oak				
1489	92.96	51270102	51	27	1	2	2NH55	81	2012 Stand	NH				
1490	10.03	51270202	51	27	2	2	2NP55	48	Reg. Harvest	RP				
1491	16.78	51270210	51	27	2	10	10A43	43	Reg. Harvest	Aspen				
1492	1.20	51270220	51	27	2	20	20NP56	57	2012 Stand	RP				
1493	6.42	51270239	51	27	2	39	39NP55	48	IST	RP				
1494	5.21	51270241	51	27	2	41	41Bi53	83	Reg. Harvest	Birch				
1495	12.00	51270244	51	27	2	44	44NP51	96	2012 Stand	RP				
1496	1.39	51270245	51	27	2	45	45NP54	79	IST	RP				
1497	35.37	51270301	51	27	3	1	1NH55	78	IST	NH				
1498	8.66	51270303	51	27	3	3	3WS44	52	IST	WS				
1499	45.00	51270307	51	27	3	7	7A43	43	Reg. Harvest	Aspen				
1500	17.87	51270311	51	27	3	11	11NP57	53	IST	RP				
1501	44.10	51270312	51	27	3	12	12A44	44	Reg. Harvest	Aspen				
1502	6.26	51270314	51	27	3	14	14NP57	59	IST	RP				
1503	13.24	51270317	51	27	3	17	17NP54	79	IST	RP				
1504	8.03	51270331	51	27	3	31	31NH55	78	2012 Stand	NH				

2017-2022 Candidate Stands

No	ACRES	STD_ID	Twp	Rge	Sec	#	LABEL	AGE	Harvest Type	Spec	Key:
1505	3.26	51270337	51	27	3	37	37NH55	78	2012 Stand	NH	
1506	17.49	51271002	51	27	10	2	2NH54	85	2012 Stand	NH	
1507	27.46	51271003	51	27	10	3	3NH54	88	2012 Stand	NH	
1508	12.46	51271010	51	27	10	10	10NP21	28	IST	RP	
1509	21.81	51271012	51	27	10	12	12NH52	84	2012 Stand	NH	
1510	9.79	51271018	51	27	10	18	18NH63	85	2012 Stand	NH	
1511	6.08	51271103	51	27	11	3	3NP55	68	2012 Stand	RP	
1512	4.29	51271104	51	27	11	4	4NP43	57	2012 Stand	RP	
1513	11.82	51271108	51	27	11	8	8NH53	80	2012 Stand	NH	
1514	8.60	51271113	51	27	11	13	13WS45	57	IST	WS	
1515	138.63	51271201	51	27	12	1	1A43	40	Reg. Harvest	Aspen	
1516	8.40	51271202	51	27	12	2	2A53	59	Reg. Harvest	Aspen	
1517	3.07	51271210	51	27	12	10	10NH41	84	2012 Stand	NH	
1518	7.91	51271219	51	27	12	19	19NH54	83	2012 Stand	NH	
1519	1.25	51271221	51	27	12	21	21NP68	118	2012 Stand	RP	
1520	6.75	51271228	51	27	12	28	28A53	55	Reg. Harvest	Aspen	
1521	8.06	51271229	51	27	12	29	29NH53	74	2012 Stand	NH	
1522	118.32	51271302	51	27	13	2	2A43	44	Reg. Harvest	Aspen	
1523	134.88	51271307	51	27	13	7	7A43	46	Reg. Harvest	Aspen	
1524	8.19	51271318	51	27	13	18	18NH54	87	2012 Stand	NH	
1525	21.80	51271412	51	27	14	12	12O64	89	2012 Stand	Oak	
1526	52.31	51271413	51	27	14	13	13NH54	78	2012 Stand	NH	
1527	43.13	51271431	51	27	14	31	31NH53	78	2012 Stand	NH	
1528	48.33	51271503	51	27	15	3	3A54	46	Reg. Harvest	Aspen	
1529	26.91	51271513	51	27	15	13	13O54	79	IST	Oak	
1530	145.88	51272115	51	27	21	15	15A41	46	Reg. Harvest	Aspen	
1531	18.58	51272209	51	27	22	9	9A41	47	Reg. Harvest	Aspen	
1532	30.70	51272210	51	27	22	10	10A42	46	Reg. Harvest	Aspen	
1533	23.27	51272211	51	27	22	11	11A44	45	Reg. Harvest	Aspen	
1534	131.89	51272212	51	27	22	12	12A41	45	Reg. Harvest	Aspen	
1535	37.54	51272216	51	27	22	16	16A43	48	Reg. Harvest	Aspen	
1536	21.60	51272230	51	27	22	30	30A43	46	Reg. Harvest	Aspen	
1537	10.05	51272302	51	27	23	2	2O52	80	2012 Stand	Oak	
1538	9.36	51272303	51	27	23	3	3NP65	105	2012 Stand	RP	
1539	15.93	51272406	51	27	24	6	6O64	90	2012 Stand	Oak	
1540	17.15	51272416	51	27	24	16	16NH41	35	2012 Stand	NH	
1541	10.40	51272507	51	27	25	7	7Ash53	125	IST	Ash/LH	
1542	9.25	51272519	51	27	25	19	19Bi44	84	Reg. Harvest	Birch	
1543	11.85	51272522	51	27	25	22	22Ash53	102	IST	Ash/LH	
1544	28.45	51272526	51	27	25	26	26Ash53	110	IST	Ash/LH	
1545	6.19	51272529	51	27	25	29	29NH54	84	2012 Stand	NH	
1546	19.24	51272530	51	27	25	30	30NH52	72	IST	NH	
1547	28.46	51272602	51	27	26	2	2A44	48	Reg. Harvest	Aspen	

2017-2022 Candidate Stands

No	ACRES	STD_ID	Twp	Rge	Sec	#	LABEL	AGE	Harvest Type	Spec	Key:			
1548	8.63	51272618	51	27	26	18	18NH54	79	2012 Stand	NH				
1549	2.35	51272724	51	27	27	24	24NP45	46	2012 Stand	RP				
1550	4.35	51272729	51	27	27	29	29NH54	75	2012 Stand	NH				
1551	11.28	51272802	51	27	28	2	2Bi53	76	Reg. Harvest	Birch				
1552	5.73	51272808	51	27	28	8	8Bi51	76	Reg. Harvest	Birch				
1553	11.74	51272815	51	27	28	15	15NH54	75	2012 Stand	NH				
1554	3.64	51272820	51	27	28	20	20NP56	52	IST	RP				
1555	9.28	51272822	51	27	28	22	22NH52	78	2012 Stand	NH				
1556	9.31	51273313	51	27	33	13	13NH65	79	2012 Stand	NH				
1557	11.62	51273318	51	27	33	18	18NH54	88	IST	NH				
1558	10.83	51273322	51	27	33	22	22NH56	74	IST	NH				
1559	4.92	51273328	51	27	33	28	28O63	88	2012 Stand	Oak				
1560	10.44	51273329	51	27	33	29	29O54	85	2012 Stand	Oak				
1561	37.16	51273401	51	27	34	1	1O55	89	IST	Oak				
1562	46.48	51273403	51	27	34	3	3O63	92	Reg. Harvest	NH				
1563	8.84	51273407	51	27	34	7	7O63	86	2012 Stand	Oak				
1564	20.18	51273413	51	27	34	13	13NH56	80	IST	NH				
1565	8.36	51273513	51	27	35	13	13A44	41	Reg. Harvest	Aspen				
1566	23.68	51273520	51	27	35	20	20NH55	76	2012 Stand	NH				
1567	14.94	51273523	51	27	35	23	23NH51	58	2012 Stand	NH				
1568	17.52	51273524	51	27	35	24	24NH54	87	2012 Stand	NH				
1569	76.94	52220401	52	22	4	1	1T42	100	Reg. Harvest	LowConf				
1570	318.17	52220502	52	22	5	2	2T42	100	Reg. Harvest	LowConf				
1571	1.40	52220612	52	22	6	12	12WP72	128	2012 Stand	WP				
1572	39.64	52220702	52	22	7	2	2Ash52	116	IST	Ash/LH				
1573	6.38	52220703	52	22	7	3	3T52	92	Reg. Harvest	LowConf				
1574	10.59	52220716	52	22	7	16	16A54	46	Reg. Harvest	Aspen				
1575	24.39	52220726	52	22	7	26	26NH66	83	2012 Stand	NH				
1576	16.99	52220730	52	22	7	30	30NH53	78	2012 Stand	NH				
1577	5.63	52220733	52	22	7	33	33A53	66	Reg. Harvest	Aspen				
1578	15.51	52220801	52	22	8	1	1A44	49	Reg. Harvest	Aspen				
1579	124.58	52220809	52	22	8	9	9T41	91	Reg. Harvest	LowConf				
1580	14.00	52220817	52	22	8	17	17Ash52	116	IST	Ash/LH				
1581	8.07	52220826	52	22	8	26	26NH54	88	IST	NH				
1582	64.15	52220904	52	22	9	4	4BSL42	107	Reg. Harvest	LowConf				
1583	128.04	52220906	52	22	9	6	6T41	91	Reg. Harvest	LowConf				
1584	9.46	52230103	52	23	1	3	3WP51	100	2012 Stand	WP				
1585	29.53	52230112	52	23	1	12	12Ash54	109	IST	Ash/LH				
1586	5.93	52230116	52	23	1	16	16WP64	107	2012 Stand	WP				
1587	71.63	52230204	52	23	2	4	4Ash54	114	IST	Ash/LH				
1588	12.87	52230209	52	23	2	9	9BSL44	100	Reg. Harvest	LowConf				
1589	37.82	52230219	52	23	2	19	19BF43	57	Reg. Harvest	BF				
1590	4.33	52230223	52	23	2	23	23WP62	114	2012 Stand	WP				

2017-2022 Candidate Stands

No	ACRES	STD_ID	Twp	Rge	Sec	#	LABEL	AGE	Harvest Type	Spec	Key:
1591	4.11	52230226	52	23	2	26	26BSL44	109	Reg. Harvest	LowConf	
1592	3.62	52230230	52	23	2	30	30T45	109	Reg. Harvest	LowConf	
1593	23.77	52230232	52	23	2	32	32Ash54	114	IST	Ash/LH	
1594	8.45	52230233	52	23	2	33	33A43	50	Reg. Harvest	Aspen	
1595	3.57	52230307	52	23	3	7	7BSL44	100	Reg. Harvest	LowConf	
1596	4.35	52230314	52	23	3	14	14NP63	110	2012 Stand	RP	
1597	56.70	52230404	52	23	4	4	4LH53	93	IST	Ash/LH	
1598	14.77	52230405	52	23	4	5	5LH53	103	IST	Ash/LH	
1599	10.38	52230406	52	23	4	6	6LH54	108	IST	Ash/LH	
1600	26.53	52230407	52	23	4	7	7LH52	108	IST	Ash/LH	
1601	19.99	52230408	52	23	4	8	8LH52	91	IST	Ash/LH	
1602	13.77	52230508	52	23	5	8	8A55	62	Reg. Harvest	Aspen	
1603	12.45	52230511	52	23	5	11	11A55	67	Reg. Harvest	Aspen	
1604	7.08	52230601	52	23	6	1	1NP56	52	2012 Stand	RP	
1605	14.79	52230909	52	23	9	9	9LH54	108	IST	Ash/LH	
1606	5.35	52231114	52	23	11	14	14NP54	80	2012 Stand	RP	
1607	6.42	52231301	52	23	13	1	1NP54	52	2012 Stand	RP	
1608	5.51	52231329	52	23	13	29	29NP56	52	2012 Stand	RP	
1609	9.42	52231332	52	23	13	32	32NP44	52	IST	RP	
1610	5.45	52231333	52	23	13	33	33NP54	56	2012 Stand	RP	
1611	33.26	52231408	52	23	14	8	8A41	41	Reg. Harvest	Aspen	
1612	13.74	52231420	52	23	14	20	20NH53	87	2012 Stand	NH	
1613	19.11	52232103	52	23	21	3	3Ash53	150	IST	Ash/LH	
1614	10.62	52232115	52	23	21	15	15Ash54	99	IST	Ash/LH	
1615	26.98	52232116	52	23	21	16	16Ash53	123	IST	Ash/LH	
1616	11.41	52232201	52	23	22	1	1Bi55	104	Reg. Harvest	Birch	
1617	43.35	52232302	52	23	23	2	2A54	45	Reg. Harvest	Aspen	
1618	8.20	52232312	52	23	23	12	12A53	58	Reg. Harvest	Aspen	
1619	12.10	52232401	52	23	24	1	1A55	56	Reg. Harvest	Aspen	
1620	5.44	52232419	52	23	24	19	19Bi51	3	2012 Stand	Birch	
1621	13.63	52232507	52	23	25	7	7A41	50	Reg. Harvest	Aspen	
1622	11.42	52232510	52	23	25	10	10BF41	77	Reg. Harvest	BF	
1623	57.21	52232604	52	23	26	4	4Ash44	112	IST	Ash/LH	
1624	39.58	52232707	52	23	27	7	7NH55	87	IST	NH	
1625	11.78	52233301	52	23	33	1	1NH66	88	2012 Stand	NH	
1626	1.43	52233402	52	23	34	2	2NP63	99	2012 Stand	RP	
1627	46.14	52233501	52	23	35	1	1NH54	121	2012 Stand	NH	
1628	149.69	52233502	52	23	35	2	2Ash44	112	IST	Ash/LH	
1629	52.26	52233513	52	23	35	13	13NH56	84	2012 Stand	NH	
1630	11.26	52260401	52	26	4	1	1Bi53	84	Reg. Harvest	Birch	
1631	6.19	52260410	52	26	4	10	10Bi42	84	Reg. Harvest	Birch	
1632	7.78	52260414	52	26	4	14	14Bi52	67	Reg. Harvest	Birch	
1633	24.33	52260503	52	26	5	3	3A43	45	Reg. Harvest	Aspen	

2017-2022 Candidate Stands

No	ACRES	STD_ID	Twp	Rge	Sec	#	LABEL	AGE	Harvest Type	Spec	Key:			
1634	24.78	52260601	52	26	6	1	1Bi52	80	Reg. Harvest	Birch				
1635	35.28	52260604	52	26	6	4	4Bi53	80	Reg. Harvest	Birch				
1636	21.04	52260631	52	26	6	31	31NH52	81	2012 Stand	NH				
1637	0.67	52260725	52	26	7	25	25NP64	106	2012 Stand	RP				
1638	2.03	52260809	52	26	8	9	9WP63	103	2012 Stand	WP				
1639	9.52	52260811	52	26	8	11	11NP64	101	2012 Stand	RP				
1640	9.66	52260821	52	26	8	21	21NP52	84	2012 Stand	RP				
1641	13.42	52260824	52	26	8	24	24A53	46	Reg. Harvest	Aspen				
1642	4.59	52260908	52	26	9	8	8NH54	77	2012 Stand	NH				
1643	9.01	52261006	52	26	10	6	6BF44	76	Reg. Harvest	BF				
1644	18.76	52261715	52	26	17	15	15NP62	90	2012 Stand	RP				
1645	2.62	52261812	52	26	18	12	12NP74	101	2012 Stand	RP				
1646	5.88	52261817	52	26	18	17	17Bi53	84	Reg. Harvest	Birch				
1647	18.78	52261820	52	26	18	20	20Bi54	79	Reg. Harvest	Birch				
1648	87.42	52263103	52	26	31	3	3A43	42	Reg. Harvest	Aspen				
1649	8.43	52270108	52	27	1	8	8NH52	85	Reg. Harvest	NH				
1650	48.60	52270115	52	27	1	15	15A41	43	Reg. Harvest	Aspen				
1651	7.27	52270116	52	27	1	16	16NH54	85	2012 Stand	NH				
1652	7.54	52270134	52	27	1	34	34Bi53	80	Reg. Harvest	Birch				
1653	9.68	52270201	52	27	2	1	1BSL43	100	Reg. Harvest	LowConf				
1654	26.11	52270207	52	27	2	7	7NH54	84	2012 Stand	NH				
1655	7.60	52270208	52	27	2	8	8BSL43	100	Reg. Harvest	LowConf				
1656	10.07	52270212	52	27	2	12	12BSL43	100	Reg. Harvest	LowConf				
1657	12.76	52270225	52	27	2	25	25NH54	80	2012 Stand	NH				
1658	6.42	52270230	52	27	2	30	30Ash55	94	IST	Ash/LH				
1659	10.24	52270232	52	27	2	32	32NH54	73	2012 Stand	NH				
1660	5.02	52270234	52	27	2	34	34NH52	68	2012 Stand	NH				
1661	29.04	52270301	52	27	3	1	1NH56	82	Reg. Harvest	NH				
1662	45.20	52270307	52	27	3	7	7NH56	80	IST	NH				
1663	32.92	52270313	52	27	3	13	13NH54	74	IST	NH				
1664	15.18	52270315	52	27	3	15	15NH54	68	2012 Stand	NH				
1665	19.44	52270319	52	27	3	19	19NH52	68	2012 Stand	NH				
1666	52.23	52270322	52	27	3	22	22NH54	86	IST	NH				
1667	3.52	52270327	52	27	3	27	27NH54	84	2012 Stand	NH				
1668	6.36	52270330	52	27	3	30	30NH52	67	2012 Stand	NH				
1669	11.02	52270407	52	27	4	7	7Ash53	91	IST	Ash/LH				
1670	26.22	52270408	52	27	4	8	8NH54	80	IST	NH				
1671	20.93	52270409	52	27	4	9	9NH53	73	IST	NH				
1672	11.81	52270410	52	27	4	10	10NH56	80	IST	NH				
1673	22.53	52270413	52	27	4	13	13NH65	77	IST	NH				
1674	24.75	52270904	52	27	9	4	4BSL41	126	Reg. Harvest	LowConf				
1675	58.69	52271001	52	27	10	1	1BSL41	147	Reg. Harvest	LowConf				
1676	16.47	52271004	52	27	10	4	4BSL31	103	Reg. Harvest	LowConf				

2017-2022 Candidate Stands

No	ACRES	STD_ID	Twp	Rge	Sec	#	LABEL	AGE	Harvest Type	Spec	Key:			
1677	35.42	52271209	52	27	12	9	9BSL42	147	Reg. Harvest	LowConf				
1678	11.37	52271309	52	27	13	9	9Bi52	88	Reg. Harvest	Birch				
1679	14.65	52273405	52	27	34	5	5LH54	111	IST	Ash/LH				

Aitkin County Board of Commissioners
Board Meeting Attendance Record
Date: January 3, 2017

Name	Please check the boxes that apply.		
	Aitkin County Citizen	Aitkin County Employee	Company Representative – please list.
Shanna Pratt	X		
Robin Pratt	X		
Bob Harvarts	X		MY SELF
Adam Hoogenakker	✓		Aitkin Age